

NOTICE!!

These documents have been scanned!

Do not place un-scanned documents beneath this notice!

Do not remove this notice from this file!

GPO Jacket No. 560-102
Print Order 61540
Rise Business Services, LLC
Job=AZ15 6/6/2019



Box Number= AZ15122



Claim Begin-End: AMC357922-AMC357926

1 Initial Receipt



AZ15122-5

AMC357873-AMC358493

United States Department of the Interior
Bureau of Land Management
 LANDS/RECREATION & PLANNING
 ONE N CENTRAL AVE
 PHOENIX, AZ 85004 -2203
 Phone: 602-417-9200

ENTIRE
 JUL 24 2014
 BY: *R. H. ...* Receipt

No: 3083471

Transaction #: 3174771	
Date of Transaction: 07/23/2014	
CUSTOMER:	
FREDERICK C BAUMAN 6440 SKY POINTE DR STE 140-149 LAS VEGAS, NV 89131-4047 US	

LINE #	QTY	DESCRIPTION	REMARKS	UNIT PRICE	TOTAL
1	1.00	LOCATABLE MINERALS / MINING CLAIMS-NOT NEW-UNADJUD, ONE AUTH NO. ONLY / MINING CLAIM MONEY RECEIVED CASES: AMC357922/\$105.00	ADDITIONAL MAINT FEES	- n/a -	105.00
TOTAL:					\$105.00

PAYMENT INFORMATION					
1	AMOUNT:	105.00	POSTMARKED:	07/19/2014	
	TYPE:	CHECK	RECEIVED:	07/22/2014	
	CHECK NO:	1514			
	NAME:	SEARCHLIGHT EXPLORATION LLC 6440 SKY POINTE DR STE 140-149 LAS VEGAS NV 89131-4047 US			

REMARKS

This receipt was generated by the automated BLM Collections and Billing System and is a paper representation of a portion of the official electronic record contained therein.


United States Department of the Interior
Bureau of Land Management
 LANDS/RECREATION & PLANNING
 ONE N CENTRAL AVE
 PHOENIX, AZ 85004 -2203
 Phone: 602-417-9200

ENTERED
 JUL 24 2014
 BY: RAM
 No:

Receipt

3082526

Transaction #: 3173820	
Date of Transaction: 07/22/2014	
CUSTOMER:	
FREDERICK C BAUMAN 6440 SKY POINTE DR STE 140-149 LAS VEGAS, NV 89131-4047 US	

LINE #	QTY	DESCRIPTION	REMARKS	UNIT PRICE	TOTAL
1	1.00	LOCATABLE MINERALS / MINING CLAIMS- NOT NEW-UNADJUD, ONE AUTH NO. ONLY / MINING CLAIM MONEY RECEIVED CASES: AMC357922/\$980.00	MAINT 2015/7	- n/a -	980.00
TOTAL:					\$980.00

PAYMENT INFORMATION			
1	AMOUNT:	980.00	POSTMARKED: 07/18/2014
	TYPE:	CHECK	RECEIVED: 07/21/2014
	CHECK NO:	1513	
	NAME:	SEARCHLIGHT EXPLORATION LLC 6440 SKY POINTE DR STE 140-149 LAS VEGAS NV 89131-4047 US	

REMARKS
CONTACTED CUST VIA PHONE ADVISED SHORT \$105/WILL SEND IN ADDITIONAL CHECK/TMC

This receipt was generated by the automated BLM Collections and Billing System and is a paper representation of a portion of the official electronic record contained therein.

United States Department of the Interior
Bureau of Land Management
 LANDS/RECREATION & PLANNING
 ONE N CENTRAL AVE
 PHOENIX, AZ 85004 -2203
 Phone: 602-417-9200

Receipt

No: 2805478

Transaction #: 2890498	
Date of Transaction: 06/03/2013	
CUSTOMER:	
SEARCHLIGHT EXPLORATION LLC 6440 SKY POINTE DR STE 140-412 LAS VEGAS,NV 89131-4047 US	

LINE #	QTY	DESCRIPTION	REMARKS	UNIT PRICE	TOTAL
1	1.00	LOCATABLE MINERALS / MINING CLAIMS- NOT NEW-UNADJUD,ONE AUTH NO. ONLY / MINING CLAIM MONEY RECEIVED CASES: AMC357922/\$420.00	MAINT FEE PYMNT (3) 2014	- n/a -	420.00
TOTAL:					\$420.00

PAYMENT INFORMATION			
1	AMOUNT:	420.00	POSTMARKED: 05/30/2013
	TYPE:	CHECK	RECEIVED: 05/31/2013
	CHECK NO:	1384	
	NAME:	SEARCHLIGHT EXPLORATION LLC, 6440 SKY POINTE DR STE 140-412 LAS VEGAS NV 89131-4047 US	

REMARKS

This receipt was generated by the automated BLM Collections and Billing System and is a paper representation of a portion of the official electronic record contained therein.

United States Department of the Interior
Bureau of Land Management
 LANDS/RECREATION & PLANNING
 ONE N CENTRAL AVE
 PHOENIX, AZ 85004 -2203
 Phone: 602-417-9200

Receipt

No: 2598269

Transaction #: 2678218		ENTERED INTO COMPUTER	
Date of Transaction: 06/28/2012			
CUSTOMER:		JUL 17 2012 <i>PS</i>	
SEARCHLIGHT EXPL LLC 9212 EMPIRE ROCK ST LAS VEGAS,NV 89143-1372 US			

LINE #	QTY	DESCRIPTION	REMARKS	UNIT PRICE	TOTAL
1	1.00	LOCATABLE MINERALS / MINING CLAIMS-NOT NEW-UNADJUD,ONE AUTH NO. ONLY / MINING CLAIM MONEY RECEIVED CASES: AMC350565/\$700.00	MAINT FEE PYMNT (5) 2013	- n/a -	700.00
TOTAL:					\$700.00

PAYMENT INFORMATION			
1	AMOUNT:	700.00	POSTMARKED: N/A
	TYPE:	CHECK	RECEIVED: 06/28/2012
	CHECK NO:	1122	
	NAME:	SEARCHLIGHT EXPLORATION 5821 PRISTINE FALLS AVE LAS VEGAS NV 89131 US	

REMARKS

This receipt was generated by the automated BLM Collections and Billing System and is a paper representation of a portion of the official electronic record contained therein.

United States Department of the Interior
Bureau of Land Management
 LANDS/RECREATION & PLANNING
 ONE N CENTRAL AVE
 PHOENIX, AZ 85004 -2203
 Phone: 602-417-9200

Receipt

No: 2425751

Transaction #: 2501230	
Date of Transaction: 09/06/2011	
CUSTOMER:	
FREDERICK C BAUMAN 9212 EMPIRE ROCK ST LAS VEGAS,NV 89143-1372 US	

LINE #	QTY	DESCRIPTION	REMARKS	UNIT PRICE	TOTAL
1	1.00	LOCATABLE MINERALS / MINING CLAIMS-NOT NEW-UNADJUD,ONE AUTH NO. ONLY / MINING CLAIM MONEY RECEIVED CASES: AMC350565/\$2380.00	MAINT-17	- n/a -	2380.00
TOTAL:					\$2,380.00

PAYMENT INFORMATION					
1	AMOUNT:	2380.00	POSTMARKED:	08/31/2011	
	TYPE:	CHECK	RECEIVED:	09/06/2011	
	CHECK NO:	1348			
	NAME:	SEARCHLIGHT EXPLORATION LLC 9212 EMPIRE ROCK ST LAS VEGAS NV 89143-1372 US			

REMARKS

This receipt was generated by the automated BLM Collections and Billing System and is a paper representation of a portion of the official electronic record contained therein.

United States Department of the Interior
Bureau of Land Management
 LANDS/RECREATION & PLANNING
 ONE N CENTRAL AVE
 PHOENIX, AZ 85004 -2203
 Phone:

Receipt

No: 2256586

Transaction #: 2327878	
Date of Transaction: 12/03/2010	
CUSTOMER:	
	SEARCHLIGHT EXPLORATION LLC 9212 EMPIRE ROCK ST LAS VEGAS,NV 89143-1372 US

LINE #	QTY	DESCRIPTION	REMARKS	UNIT PRICE	TOTAL
1	1.00	LOCATABLE MINERALS / MINING CLAIMS-NOT NEW-UNADJUD,ONE AUTH NO. ONLY / MINING CLAIM MONEY RECEIVED CASES: AMC357922/\$150.00	TRF/15	- n/a -	150.00
TOTAL:					\$150.00

PAYMENT INFORMATION			
1	AMOUNT:	150.00	POSTMARKED: 11/23/2010
	TYPE:	CHECK	RECEIVED: 11/30/2010
	CHECK NO:	1245	
	NAME:	SEARCHLIGHT EXPLORATION LLC 9212 EMPIRE ROCK ST LAS VEGAS NV 89143-1372 US	

REMARKS

This receipt was generated by the automated BLM Collections and Billing System and is a paper representation of a portion of the official electronic record contained therein.

United States Department of the Interior
 Bureau of Land Management
 LANDS/RECREATION & PLANNING
 ONE N CENTRAL AVE
 PHOENIX, AZ 85004 -2203
 Phone:

Receipt

No:

2248569

Transaction #: 2319679	
Date of Transaction: 11/18/2010	
CUSTOMER:	
SEARCHLIGHT EXPLORATION LLC 9212 EMPIRE ROCK ST LAS VEGAS,NV 89143-1372 US	

LINE #	QTY	DESCRIPTION	REMARKS	UNIT PRICE	TOTAL
1	1.00	LOCATABLE MINERALS / MINING CLAIMS-NOT NEW-UNADJUD,ONE AUTH NO. ONLY / MINING CLAIM MONEY RECEIVED CASES: AMC357923/\$1760.00	TRF/22 GRANTEES/8	- n/a -	1760.00
TOTAL:					\$1,760.00

PAYMENT INFORMATION			
1	AMOUNT:	1760.00	POSTMARKED: 11/12/2010
	TYPE:	CHECK	RECEIVED: 11/18/2010
	CHECK NO:	1241	
	NAME:	SEARCHLIGHT EXPLORATION LLC 9212 EMPIRE ROCK ST LAS VEGAS NV 89143-1372 US	

REMARKS

This receipt was generated by the automated BLM Collections and Billing System and is a paper representation of a portion of the official electronic record contained therein.

United States Department of the Interior
 Bureau of Land Management
 LANDS/RECREATION & PLANNING
 ONE N CENTRAL AVE
 PHOENIX, AZ 85004 -2203
 Phone:

Receipt

No:

2188766

Transaction #: 2258475		ENTERED INTO COMPUTER
Date of Transaction: 08/11/2010		
CUSTOMER:	FREDERICK C BAUMAN 9212 EMPIRE ROCK ST LAS VEGAS, NV 89143-1372 US	SEP 01 2010

LINE #	QTY	DESCRIPTION	REMARKS	UNIT PRICE	TOTAL
1	1.00	LOCATABLE MINERALS / MINING CLAIMS-NOT NEW-UNADJUD, ONE AUTH NO. ONLY / MINING CLAIM MONEY RECEIVED CASES: AMC357922/\$5180.00	MAINT 2011-37	- n/a -	5180.00
TOTAL:					\$5,180.00

PAYMENT INFORMATION					
1	AMOUNT:	5180.00	POSTMARKED:	08/07/2010	
	TYPE:	CHECK	RECEIVED:	08/11/2010	
	CHECK NO:	1265			
	NAME:	SEARCHLIGHT EXPLORATION LLC 9212 EMPIRE ROCK ST LAS VEGAS NV 89143-1372 US			

REMARKS

This receipt was generated by the automated BLM Collections and Billing System and is a paper representation of a portion of the official electronic record contained therein.

United States Department of the Interior

Bureau of Land Management
 BUSINESS & SUPPORT SVCS DIV
 ONE N CENTRAL AVE SUITE 800
 PHOENIX, AZ 85004 -4427
 Phone: (602) 417-9200

Receipt

No:

1937097

Transaction #: 2000289	
Date of Transaction: 06/10/2009	
CUSTOMER:	FREDERICK C BAUMAN 9212 EMPIRE ROCK ST LAS VEGAS,NV 89143-1372 US

LINE #	QTY	DESCRIPTION	REMARKS	UNIT PRICE	TOTAL
1	1.00	LOCATABLE MINERALS / MINING CLAIMS-NOT NEW-UNADJUD,ONE AUTH NO. ONLY / MINING CLAIM MONEY RECEIVED CASES: AMC357922/\$4625.00	MAINT 2010/37	- n/a -	4625.00
TOTAL:					\$4,625.00

PAYMENT INFORMATION					
1	AMOUNT:	4625.00	POSTMARKED:	06/05/2009	
	TYPE:	CHECK	RECEIVED:	06/10/2009	
	CHECK NO:	1026			
	NAME:	BAUMAN, FREDERICK C 9212 EMPIRE ROCK ST LAS VEGAS NV 89143-1372 US			

REMARKS

This receipt was generated by the automated BLM Collections and Billing System and is a paper representation of a portion of the official electronic record contained therein.

United States Department of the Interior
Bureau of Land Management
 BUSINESS & SUPPORT SVCS DIV
 ONE N CENTRAL AVE SUITE 800
 PHOENIX, AZ 85004 -4427
 Phone: (602) 417-9200

Receipt

No:

1707353

Transaction #: 1763685		ENTERED INTO COMPUTER	
Date of Transaction: 05/15/2008			
CUSTOMER:	SEARCHLIGHT EXPLORATION LLC	MAY 22 2008	<i>PB</i>
	9212 EMPIRE ROCK ST LAS VEGAS, NV 89143		

LINE #	QTY	DESCRIPTION	REMARKS	UNIT PRICE	TOTAL
1	1.00	LOCATABLE MINERALS / MINING CLAIMS-NOT NEW-UNADJUD, ONE AUTH NO. ONLY / MINING CLAIM MONEY RECEIVED (455) CASES: AMC362821/\$9500.00	MAINT 2008	- n/a -	9500.00
TOTAL:					\$9,500.00

PAYMENT INFORMATION			
1	AMOUNT:	\$9,500.00	POSTMARKED: 5/12/08 0:00
	TYPE:	CHECK	RECEIVED: 05/15/2008
	CHECK NO:	1100	
	NAME:	SEARCHLIGHT EXPLORATION LLC 9212 EMPIRE ROCK ST LAS VEGAS NV 89143	

REMARKS

This receipt was generated by the automated BLM Collections and Billing System and is a paper representation of a portion of the official electronic record contained therein.

United States Department of the Interior
 Bureau of Land Management
 BUSINESS & SUPPORT SVCS DIV
 ONE N CENTRAL AVE SUITE 800
 PHOENIX, AZ 85004 -4427
 Phone: (602) 417-9200

Receipt

No:

1492004

Transaction #: 1541985	ENTERED INTO COMPUTER
Date of Transaction: 05/16/2007	
CUSTOMER: SEARCHLIGHT EXPLORATION LLC 9212 EMPIRE ROCK ST LAS VEGAS, NV 89143	MAY 23 2007

VERIFIED
 MAY 24 2007 *PB*

LINE #	QTY	DESCRIPTION	REMARKS	UNIT PRICE	TOTAL
1	1.00	LOCATABLE MINERALS / MINING CLAIMS-NOT NEW-UNADJUD, ONE AUTH NO. ONLY / MINING CLAIM MONEY RECEIVED (455) CASES: AMC367211/\$21625.00	MAINT 2007 (173)	- n/a -	21625.00
TOTAL:					\$21,625.00

PAYMENT INFORMATION					
1	AMOUNT:	\$21,625.00	POSTMARKED:	5/10/07 0:00	
	TYPE:	CHECK	RECEIVED:	05/15/2007	
	CHECK NO:	1335			
	NAME:	SEARCHLIGHT EXPLORATION LLC 9212 EMPIRE ROCK ST LAS VEGAS NV 89143			

REMARKS

This receipt was generated by the automated BLM Collections and Billing System and is a paper representation of a portion of the official electronic record contained therein.

United States Department of the Interior
 Bureau of Land Management
 BUSINESS & SUPPORT SVCS DIV
 ONE N CENTRAL AVE
 PHOENIX, AZ 85004 -2203
 Phone: (602) 417-9200

Ame 360022
 360061
 Receipt 360428
 357922
~~BAUMAN~~
 No: 1302092
 AMC 361076

Transaction #: 1346450	Ame 361420
Date of Transaction: 06/19/2006	Ame 361514
CUSTOMER: FREDERICK C BAUMAN 9212 EMPIRE ROCK ST LAS VEGAS, NV 89143	

LINE #	QTY	DESCRIPTION	REMARKS	UNIT PRICE	TOTAL
1	1.00	LOCATABLE MINERALS / MINING CLAIMS-NOT NEW-UNADJUD, ONE AUTH NO. ONLY / MINING CLAIM MONEY RECEIVED (455) CASES: AMC360022/\$200.00	TRF (20)	- n/a -	200.00
TOTAL:					\$200.00

PAYMENT INFORMATION					
1	AMOUNT:	\$200.00	POSTMARKED:	06/14/2006	
	TYPE:	CHECK	RECEIVED:	06/16/2006	
	CHECK NO:	2916			
	NAME:	BAUMAN, FREDERICK C 9212 EMPIRE ROCK ST LAS VEGAS NV 89143			

REMARKS

ATTENTION: PLEASE MAKE YOUR CHECKS PAYABLE TO : DEPT. OF INERIOR / BLM

This receipt was generated by the automated BLM Collections and Billing System and is a paper representation of a portion of the official electronic record contained therein.

**United States Department of the Interior
Bureau of Land Management**

BUSINESS & SUPPORT SVCS DIV
222 N CENTRAL AVE
PHOENIX, AZ 85004 -2203
Phone: (602) 417-9200

Receipt	
No:	1130062

Transaction #: 1169095
Date of Transaction: 08/16/2005
CUSTOMER: FREDERICK C BAUMAN 9212 EMPIRE ROCK ST LAS VEGAS, NV 89143

LINE #	QTY	DESCRIPTION	REMARKS	UNIT PRICE	TOTAL
1	1.00	LOCATABLE MINERALS / MINING CLAIMS-NOT NEW-UNADJUD, ONE AUTH NO. ONLY / MINING CLAIM MONEY RECEIVED (455) CASES: AMC357922/\$25.00	SUPPL PYMNT	- n/a -	25.00
TOTAL:					\$25.00

PAYMENT INFORMATION																													
NOTE: Items will appear on credit card statement as "Bureau of Land Management".																													
1	<table border="1"> <tr> <td>AMOUNT:</td> <td>\$25.00</td> <td>POSTMARKED:</td> <td>N/A</td> </tr> <tr> <td>TYPE:</td> <td>CREDIT CARD</td> <td>RECEIVED:</td> <td>08/16/2005</td> </tr> <tr> <td>NAME:</td> <td colspan="3">BAUMAN, FREDERICK C 9212 EMPIRE ROCK ST LAS VEGAS NV 89143</td> </tr> <tr> <td>CARD NO:</td> <td>XXXXXXXXXXXX6700</td> <td>AUTH CODE:</td> <td>192078</td> </tr> <tr> <td>NAME ON CARD:</td> <td colspan="3">FREDERICK BAUMAN</td> </tr> <tr> <td>EXPIRES:</td> <td colspan="3">04/30/2008</td> </tr> <tr> <td>SIGNATURE:</td> <td colspan="3"></td> </tr> </table>	AMOUNT:	\$25.00	POSTMARKED:	N/A	TYPE:	CREDIT CARD	RECEIVED:	08/16/2005	NAME:	BAUMAN, FREDERICK C 9212 EMPIRE ROCK ST LAS VEGAS NV 89143			CARD NO:	XXXXXXXXXXXX6700	AUTH CODE:	192078	NAME ON CARD:	FREDERICK BAUMAN			EXPIRES:	04/30/2008			SIGNATURE:			
AMOUNT:	\$25.00	POSTMARKED:	N/A																										
TYPE:	CREDIT CARD	RECEIVED:	08/16/2005																										
NAME:	BAUMAN, FREDERICK C 9212 EMPIRE ROCK ST LAS VEGAS NV 89143																												
CARD NO:	XXXXXXXXXXXX6700	AUTH CODE:	192078																										
NAME ON CARD:	FREDERICK BAUMAN																												
EXPIRES:	04/30/2008																												
SIGNATURE:																													

REMARKS
SEE TRVRIPY 2209059/FOR ROD

This receipt was generated by the automated BLM Collections and Billing System and is a paper representation of a portion of the official electronic record contained therein.

**United States Department of the Interior
Bureau of Land Management**

BUSINESS & SUPPORT SVCS DIV
222 N CENTRAL AVE
PHOENIX, AZ 85004 -2203
Phone: (602) 417-9200

Receipt	
No:	1130062

Transaction #: 1169095
Date of Transaction: 08/16/2005
CUSTOMER: FREDERICK C BAUMAN 9212 EMPIRE ROCK ST LAS VEGAS,NV 89143

LINE #	QTY	DESCRIPTION	REMARKS	UNIT PRICE	TOTAL
1	1.00	LOCATABLE MINERALS / MINING CLAIMS-NOT NEW-UNADJUD,ONE AUTH NO. ONLY / MINING CLAIM MONEY RECEIVED (455) CASES: AMC357922/\$25.00	SUPPL PYMNT	- n/a -	25.00
TOTAL:					\$25.00

PAYMENT INFORMATION			
NOTE: Items will appear on credit card statement as "Bureau of Land Management".			
1	AMOUNT:	\$25.00	POSTMARKED: N/A
	TYPE:	CREDIT CARD	RECEIVED: 08/16/2005
	NAME:	BAUMAN, FREDERICK C 9212 EMPIRE ROCK ST LAS VEGAS NV 89143	
	CARD NO:	XXXXXXXXXXXX6700	AUTH CODE: 192078
	NAME ON CARD:	FREDERICK BAUMAN	
	EXPIRES:	04/30/2008	
	SIGNATURE:		

REMARKS
SEE TRVRIPY 2209059/FOR ROD

This receipt was generated by the automated BLM Collections and Billing System and is a paper representation of a portion of the official electronic record contained therein.

**United States Department of the Interior
Bureau of Land Management**

BUSINESS & SUPPORT SVCS DIV
222 N CENTRAL AVE
PHOENIX, AZ 85004 -2203
Phone: (602) 417-9200

Receipt	
No:	1122876

Transaction #: 1161819
Date of Transaction: 08/05/2005
CUSTOMER: FREDERICK C BAUMAN 9212 EMPIRE ROCK ST LAS VEGAS, NV 89143

LINE #	QTY	DESCRIPTION	REMARKS	UNIT PRICE	TOTAL
1	1.00	LOCATABLE MINERALS / MINING CLAIMS-NOT NEW-UNADJUD, ONE AUTH NO. ONLY / MINING CLAIM MONEY RECEIVED (455) CASES: AMC357922/\$3150.00	SUPPL PYMNT <i>126 claims</i>	- n/a -	3150.00
TOTAL:					\$3,150.00

PAYMENT INFORMATION																	
1	<table border="1"> <tr> <td>AMOUNT:</td> <td>\$3,150.00</td> <td>POSTMARKED:</td> <td>08/02/2005</td> </tr> <tr> <td>TYPE:</td> <td>CHECK</td> <td>RECEIVED:</td> <td>08/04/2005</td> </tr> <tr> <td>CHECK NO:</td> <td>2409</td> <td></td> <td></td> </tr> <tr> <td>NAME:</td> <td colspan="3">BAUMAN, FREDERICK C 9212 EMPIRE ROCK ST LAS VEGAS NV 89143</td> </tr> </table>	AMOUNT:	\$3,150.00	POSTMARKED:	08/02/2005	TYPE:	CHECK	RECEIVED:	08/04/2005	CHECK NO:	2409			NAME:	BAUMAN, FREDERICK C 9212 EMPIRE ROCK ST LAS VEGAS NV 89143		
AMOUNT:	\$3,150.00	POSTMARKED:	08/02/2005														
TYPE:	CHECK	RECEIVED:	08/04/2005														
CHECK NO:	2409																
NAME:	BAUMAN, FREDERICK C 9212 EMPIRE ROCK ST LAS VEGAS NV 89143																

REMARKS

This receipt was generated by the automated BLM Collections and Billing System and is a paper representation of a portion of the official electronic record contained therein.

There are 127 claims listed here. Money was \$25 short. paid for on receipt # 1136062

**United States Department of the Interior
Bureau of Land Management**

BUSINESS & SUPPORT SVCS DIV
222 N CENTRAL AVE
PHOENIX, AZ 85004 -2203
Phone: (602) 417-9200

Receipt	
No:	1122876

Transaction #: 1161819
Date of Transaction: 08/05/2005
CUSTOMER: FREDERICK C BAUMAN 9212 EMPIRE ROCK ST LAS VEGAS,NV 89143

LINE #	QTY	DESCRIPTION	REMARKS	UNIT PRICE	TOTAL
1	1.00	LOCATABLE MINERALS / MINING CLAIMS-NOT NEW-UNADJUD,ONE AUTH NO. ONLY / MINING CLAIM MONEY RECEIVED (455) CASES: AMC357922/\$3150.00	SUPPL PYMNT <i>126 claims</i>	- n/a -	3150.00
TOTAL:					\$3,150.00

PAYMENT INFORMATION			
1	AMOUNT:	\$3,150.00	POSTMARKED: 08/02/2005
	TYPE:	CHECK	RECEIVED: 08/04/2005
	CHECK NO:	2409	
	NAME:	BAUMAN, FREDERICK C 9212 EMPIRE ROCK ST LAS VEGAS NV 89143	

REMARKS

This receipt was generated by the automated BLM Collections and Billing System and is a paper representation of a portion of the official electronic record contained therein.

There are 127 claims listed here. Money was \$25 short. paid for on receipt # 1130062

**United States Department of the Interior
Bureau of Land Management**

BUSINESS & SUPPORT SVCS DIV
222 N CENTRAL AVE
PHOENIX, AZ 85004 -2203
Phone: (602) 417-9200

Receipt	
No:	1058841

Transaction #: 1096182
Date of Transaction: 04/12/2005

CUSTOMER:	FREDERICK C BAUMAN 5821 PRISTINE FALLS AVE LAS VEGAS,NV 89131
------------------	---

LINE #	QTY	DESCRIPTION	REMARKS	UNIT PRICE	TOTAL
1	1.00	LOCATABLE MINERALS / MINING CLAIMS-NOT NEW-UNADJUD,ONE AUTH NO. ONLY / MINING CLAIM MONEY RECEIVED (455) CASES: AMC357922/\$205.00	TRF (4)	- n/a -	205.00
2	1.00	LOCATABLE MINERALS / MINING CLAIMS-NOT NEW-UNADJUD,ONE AUTH NO. ONLY / MINING CLAIM MONEY RECEIVED (455) CASES: AMC362821/\$15.00	TRF (3)	- n/a -	15.00
TOTAL:					\$220.00

PAYMENT INFORMATION		
NOTE: Items will appear on credit card statement as "Bureau of Land Management".		
1	AMOUNT: \$205.00	POSTMARKED: 04/06/2005
	TYPE: CHECK	RECEIVED: 04/08/2005
	CHECK NO: 1020	
	NAME: SEARCHLIGHT EXPLORATION LLC 5821 PRISTINE FALLS AVE LAS VEGAS NV 89131	
2	AMOUNT: \$15.00	POSTMARKED: N/A
	TYPE: CREDIT CARD	RECEIVED: 04/12/2005
	NAME: BAUMAN, FREDERICK 5821 PRISTINE FALLS AVE LAS VEGAS NV 89131	
	CARD NO: XXXXXXXXXXXX3005	AUTH CODE: 339302
	NAME ON CARD: FREDERICK BAUMAN	
	EXPIRES: 05/31/2007	
	SIGNATURE:	

REMARKS

This receipt was generated by the automated BLM Collections and Billing System and is a paper representation of a portion of the official electronic record contained therein.

United States Department of the Interior
Bureau of Land Management
 BUSINESS & SUPPORT SVCS DIV
 222 N CENTRAL AVE
 PHOENIX, AZ 85004 -2203
 Phone: (602) 417-9200

Receipt	
No:	994485

Transaction #: 1029837
Date of Transaction: 12/06/2004
CUSTOMER: FREDERICK C BAUMAN 5821 PRISTINE FALLS AVE LAS VEGAS,NV 89131

LINE #	QTY	DESCRIPTION	REMARKS	UNIT PRICE	TOTAL
1	1.00	LOCATABLE MINERALS / MINING CLAIMS-NOT NEW-UNADJUD, ONE AUTH NO. ONLY / MINING CLAIM MONEY RECEIVED (455) CASES: AMC351576/\$205.00	TRF - 42 41	- n/a -	205.00
TOTAL:					\$205.00

PAYMENT INFORMATION			
1	AMOUNT:	\$205.00	POSTMARKED: N/A
	TYPE:	CHECK	RECEIVED: 12/03/2004
	CHECK NO:	1194	
	NAME:	SEARCHLIGHT EXPLORATION LLC 5821 PRISTINE FALLS AVE LAS VEGAS NV 89131	

REMARKS
42 CLAIMS/BAL DUE

This receipt was generated by the automated BLM Collections and Billing System and is a paper representation of a portion of the official electronic record contained therein.

United States Department of the Interior
Bureau of Land Management
 BUSINESS & SUPPORT SVCS DIV
 222 N CENTRAL AVE
 PHOENIX, AZ 85004 -2203
 Phone: (602) 417-9200

Receipt	
No:	936195

Transaction #: 970515
Date of Transaction: 08/24/2004

CUSTOMER:	KEVIN LANTZ 7008 NARROW OAK TRAIL AUSTIN, TX 78751
------------------	--

LINE #	QTY	DESCRIPTION	REMARKS	UNIT PRICE	TOTAL
1	1.00	LOCATABLE MINERALS / MINING CLAIMS-NOT NEW-UNADJUD, ONE AUTH NO. ONLY / MINING CLAIM MONEY RECEIVED (455) CASES: AMC357865/\$50.00	POL 2004 (10)	- n/a -	50.00
TOTAL:					\$50.00

PAYMENT INFORMATION			
1	AMOUNT:	\$50.00	POSTMARKED: 08/20/2004
	TYPE:	CHECK	RECEIVED: 08/24/2004
	CHECK NO:	06546443117	
	NAME:	LANTZ, KEVIN 7008 NARROW OAK TRAIL AUSTIN TX 78751	

REMARKS

This receipt was generated by the automated BLM Collections and Billing System and is a paper representation of a portion of the official electronic record contained therein.

United States Department of the Interior
Bureau of Land Management
 BUSINESS & SUPPORT SVCS DIV
 222 N CENTRAL AVE
 PHOENIX, AZ 85004 -2203
 Phone: (602) 417-9200

Receipt	
No:	919552

Transaction #: 953609
Date of Transaction: 08/02/2004

CUSTOMER:	FREDERICK C BAUMAN 5821 PRISTINE FALLS AVE LAS VEGAS,NV 89131
------------------	---

LINE #	QTY	DESCRIPTION	REMARKS	UNIT PRICE	TOTAL
1	1.00	LOCATABLE MINERALS / MINING CLAIMS-NOT NEW-UNADJUD,ONE AUTH NO. ONLY / MINING CLAIM MONEY RECEIVED (455) CASES: AMC360428/\$50.00	WAIVER/POL 2004 - 10	- n/a -	50.00
TOTAL:					\$50.00

PAYMENT INFORMATION			
1	AMOUNT:	\$50.00	POSTMARKED: 07/31/2004
	TYPE:	CHECK	RECEIVED: 08/02/2004
	CHECK NO:	06546433937	
	NAME:	MCINTYRE, JOHN B 6907 BAYLOR DR ALEXANDRIA VA 22307	

REMARKS

This receipt was generated by the automated BLM Collections and Billing System and is a paper representation of a portion of the official electronic record contained therein.

United States Department of the Interior
Bureau of Land Management
 BUSINESS & SUPPORT SVCS DIV
 222 N CENTRAL AVE
 PHOENIX, AZ 85004 -2203
 Phone: (602) 417-9200

Receipt	
No:	900661

Transaction #: 934255
Date of Transaction: 06/29/2004

CUSTOMER:	FREDERICK C BAUMAN 5821 PRISTINE FALLS AVE LAS VEGAS, NV 89131
------------------	--

LINE #	QTY	DESCRIPTION	REMARKS	UNIT PRICE	TOTAL
1	1.00	LOCATABLE MINERALS / MINING CLAIMS-NOT NEW-UNADJUD, ONE AUTH NO. ONLY / MINING CLAIM MONEY RECEIVED (455) CASES: AMC360061/\$50.00	TRF (10)	- n/a -	50.00
TOTAL:					\$50.00

PAYMENT INFORMATION																	
1	<table border="1"> <tr> <td>AMOUNT:</td> <td>\$50.00</td> <td>POSTMARKED:</td> <td>06/23/2004</td> </tr> <tr> <td>TYPE:</td> <td>CHECK</td> <td>RECEIVED:</td> <td>06/28/2004</td> </tr> <tr> <td>CHECK NO:</td> <td>1878</td> <td></td> <td></td> </tr> <tr> <td>NAME:</td> <td colspan="3">BAUMAN, FREDERICK C 5821 PRISTINE FALLS AVE LAS VEGAS NV 89131</td> </tr> </table>	AMOUNT:	\$50.00	POSTMARKED:	06/23/2004	TYPE:	CHECK	RECEIVED:	06/28/2004	CHECK NO:	1878			NAME:	BAUMAN, FREDERICK C 5821 PRISTINE FALLS AVE LAS VEGAS NV 89131		
AMOUNT:	\$50.00	POSTMARKED:	06/23/2004														
TYPE:	CHECK	RECEIVED:	06/28/2004														
CHECK NO:	1878																
NAME:	BAUMAN, FREDERICK C 5821 PRISTINE FALLS AVE LAS VEGAS NV 89131																

REMARKS

This receipt was generated by the automated BLM Collections and Billing System and is a paper representation of a portion of the official electronic record contained therein.

United States Department of the Interior
Bureau of Land Management
 BUSINESS & SUPPORT SVCS DIV
 222 N CENTRAL AVE
 PHOENIX, AZ 85004 -2203
 Phone: (602) 417-9200

Receipt	
No:	787083

Transaction #: 817496
Date of Transaction: 11/20/2003

CUSTOMER: KEVIN LANTZ
 7008 NARROW OAK TRAIL
 AUSTIN, TX 78751

LINE #	QTY	DESCRIPTION	REMARKS	UNIT PRICE	TOTAL
1	1.00	LOCATABLE MINERALS / MINING CLAIMS-NOT NEW-UNADJUD, ONE AUTH NO. ONLY / MINING CLAIM MONEY RECEIVED (455) CASES: AMC357550/\$50.00	POL 2003 (10)	- n/a -	50.00
TOTAL:					\$50.00

PAYMENT INFORMATION																	
1	<table border="0"> <tr> <td>AMOUNT:</td> <td>\$50.00</td> <td>POSTMARKED:</td> <td>11/18/2003</td> </tr> <tr> <td>TYPE:</td> <td>CHECK</td> <td>RECEIVED:</td> <td>11/20/2003</td> </tr> <tr> <td>CHECK NO:</td> <td>05975679868</td> <td></td> <td></td> </tr> <tr> <td>NAME:</td> <td>LANTZ, KEVIN 7008 NARROW OAK TRAIL AUSTIN TX 78751</td> <td></td> <td></td> </tr> </table>	AMOUNT:	\$50.00	POSTMARKED:	11/18/2003	TYPE:	CHECK	RECEIVED:	11/20/2003	CHECK NO:	05975679868			NAME:	LANTZ, KEVIN 7008 NARROW OAK TRAIL AUSTIN TX 78751		
AMOUNT:	\$50.00	POSTMARKED:	11/18/2003														
TYPE:	CHECK	RECEIVED:	11/20/2003														
CHECK NO:	05975679868																
NAME:	LANTZ, KEVIN 7008 NARROW OAK TRAIL AUSTIN TX 78751																

REMARKS

This receipt was generated by the automated BLM Collections and Billing System and is a paper representation of a portion of the official electronic record contained therein.

United States Department of the Interior
 Bureau of Land Management
 BUSINESS & SUPPORT SVCS DIV
 222 N CENTRAL AVE
 PHOENIX, AZ 85004 -2203
 Phone: (602) 417-9200

Receipt	
No:	731108

Transaction #: 760530
 Date of Transaction: 08/15/2003

CUSTOMER:	FREDERICK C BAUMAN 5821 PRISTINE FALLS AVE LAS VEGAS, NV 89131
-----------	--

LINE #	QTY	DESCRIPTION	REMARKS	UNIT PRICE	TOTAL
1	1.00	LOCATABLE MINERALS / MINING CLAIMS-NOT NEW-UNADJUD, ONE AUTH NO. ONLY / MINING CLAIM MONEY RECEIVED (455) CASES: AMC357550/\$50.00	TRF (10)	- n/a -	50.00
TOTAL:					\$50.00

PAYMENT INFORMATION					
1	AMOUNT:	\$50.00	POSTMARKED:	08/13/2003	
	TYPE:	CHECK	RECEIVED:	08/15/2003	
	CHECK NO:	1066			
	NAME:	BAUMAN, FREDRICK C 5821 PRISTINE FALLS AVE LAS VEGAS NV 89131			

REMARKS	

This receipt was generated by the automated BLM Collections and Billing System and is a paper representation of a portion of the official electronic record contained therein.

United States Department of the Interior
 Bureau of Land Management
 BUSINESS & SUPPORT SVCS DIV
 222 N CENTRAL AVE
 PHOENIX, AZ 85004 -2203
 Phone: (602) 417-9200

Receipt	
No.	692507

Transaction #: 721094
 Date of Transaction: 06/06/2003

CUSTOMER: BACKYARD STUFF INC
 8125 E BUENA TERRA WAY
 SCOTTSDALE, AZ 85250

ENTERED IN COMPUTER
 6/16/03

LINE #	QTY	DESCRIPTION	REMARKS	UNIT PRICE	TOTAL
1	5.00	LOCATABLE MINERALS / MINING CLAIMS-NEW, UNADJUDI, ONE OR MORE AUTH NO'S / NEW MINING CLAIM LOCATION FEE \$25(1993) CASES: AMC357922/\$25.00, AMC357923/\$25.00, AMC357924/\$25.00, AMC357925/\$25.00, AMC357926/\$25.00		- n/a -	125.00
2	5.00	LOCATABLE MINERALS / MINING CLAIMS-NEW, UNADJUDI, ONE OR MORE AUTH NO'S / NEW MINING CLAIM SVC CHG \$10 (1930) CASES: AMC357922/\$10.00, AMC357923/\$10.00, AMC357924/\$10.00, AMC357925/\$10.00, AMC357926/\$10.00		- n/a -	50.00
3	5.00	LOCATABLE MINERALS / MINING CLAIMS-NEW, UNADJUDI, ONE OR MORE AUTH NO'S / NEW MINING CLM MAINT FEE \$100(1993) CASES: AMC357922/\$100.00, AMC357923/\$100.00, AMC357924/\$100.00, AMC357925/\$100.00, AMC357926/\$100.00	MAIN 2003 (5)	- n/a -	500.00
TOTAL:					\$675.00

PAYMENT INFORMATION				
1	AMOUNT:	\$675.00	POSTMARKED:	N/A
	TYPE:	CHECK	RECEIVED:	06/05/2003
	CHECK NO:	7209		
	NAME:	BAUMAN, FREDERICK C 8125 E BUENA TERRA WAY SCOTTSDALE AZ 85250		

REMARKS

This receipt was generated by the automated BLM Collections and Billing System and is a paper representation of a portion of the official electronic record contained therein.

NOTICE!!

These documents have been scanned!

Do not place un-scanned documents beneath this notice!

Do not remove this notice from this file!

GPO Jacket No. 560-102
Print Order 61540
Rise Business Services, LLC
Job=AZ15 6/6/2019



Box Number= AZ15122



Claim Begin-End: AMC357922-AMC357926

2 Correspondence



AZ15122-5 AMC357873-AMC358493

OFFICIAL COPIES: /Case Files/ /SD Read/ /Section/ /Author

December 7, 2011

In Reply Refer To:

3800 (9310) RE

AMC357922, AMC360061, AMC360428, AMC361076, AMC361420, AMC361514

CERTIFIED MAIL - RETURN RECEIPT REQUESTED No. 7011 1570 0002 0852 5233

DECISION

ANACONDA EXPL LLC, BIG JOHN GOLD MINES LLC,
MCINTYRE & BAUMAN GROUP LLC, MIDDLE VERDE
DEV CO LLC, PLACER PETROLEUM LLC,
SEARCHLIGHT EXPL LLC, SEARCHLIGHT

STRATEGIC RESOURCE, WIND POWER ENERGY INTL : This decision affects those claims shown
9212 EMPIRE ROCK ST : in the block below:
LAS VEGAS, NV 89143-1372 :

AMC357923 - 357926, 360061 - 360063, 360429 - 360431, 361076 - 361077, 361420 - 361424, 361514 - 361518
BJ #1 - #3, GQ #1, BIG JOHN #4 - #6, GQ#2 - GQ#16

MINING CLAIMS DECLARED FORFEITED

The mining claims listed above have been declared forfeited for failure to file the required maintenance fee payment or small miner's maintenance fee waiver (waiver).

Claimants are required to pay an annual non-refundable maintenance fee of \$140, or submit a waiver, on or before September 1 of each year. These requirements were established by 30 (United States Code) 28-f-k, as amended, and 43 Code of Federal Regulations (CFR) 3834 and 3835.

Our records do not show receipt of a maintenance fee payment, or waiver received on or before September 1, 2011, for the 2012 assessment year, for the claims listed above. Therefore, the claims are forfeited.

This decision does not relieve you of the liability for reclamation of all areas disturbed by your activities on lands covered by the subject mining claim(s) and/or site(s). After you complete the reclamation, you must notify the authorized officer of the appropriate surface managing agency so that the authorized officer may conduct a final site inspection and determine whether you may be released from liability.

If you fail to reclaim the land to the satisfaction of the authorized officer, the surface management agency may cite you for noncompliance under its surface management regulations.

For land administered by the Bureau of Land Management (BLM), if you fail to reclaim the land to the satisfaction of the authorized officer as required in 43 CFR Subpart 3809, BLM will issue an order of noncompliance under 43 CFR 3809.601(a). If you fail to comply with the noncompliance order, BLM may take further action under 43 CFR 3809.604. Failure to conduct reclamation is a prohibited act that may subject you to criminal penalties. See 43 CFR 3809.605(h) and 43 CFR 3809.700.

This decision may be appealed to the Interior Board of Land Appeals, Office of the Secretary, in accordance with the regulations contained in 43 CFR, Part 4, and the enclosed Form 1842-1. If an appeal is taken, your notice of appeal must be filed in this office (at the above address) within 30 days from receipt of this decision. The appellant has the burden of showing that the decision appealed from is in error.

If you wish to file a petition pursuant to regulation 43 CFR 4.21 (58 FR 4939, January 19, 1993) for a stay of the effectiveness of this decision during the time that your appeal is being reviewed by the Board, the petition for a stay must accompany your notice of appeal. A petition for a stay is required to show sufficient justification based on the standards listed below. Copies of the notice of appeal and petition for a stay **must** also be submitted to each party named in this decision and to the Interior Board of Land Appeals and to the appropriate Office of the Solicitor (see 43 CFR 4.413) at the same time the original documents are filed with this office. If you request a stay, you have the burden of proof to demonstrate that a stay should be granted.

Standards for Obtaining a Stay

Except as otherwise provided by law or other pertinent regulation, a petition for a stay of a decision pending appeal shall show sufficient justification based on the following standards:

- (1) The relative harm to the parties if the stay is granted or denied,
- (2) The likelihood of the appellant's success on the merits,
- (3) The likelihood of immediate and irreparable harm if the stay is not granted, and
- (4) Whether the public interest favors granting the stay.

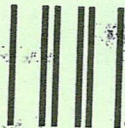
Please include your AMC serial number(s) on all correspondence. If additional information is required, please call Rod Ebert at 602-417-9397.

/s/ Rebecca Heick

Rebecca Heick
Group Administrator
Lands and Minerals

Enclosure
REbert:lm:120711

UNITED STATES POSTAL SERVICE




First-Class Mail
Postage & Fees Paid
USPS
Permit No. G-10

• Sender: Please print your name, address, and ZIP+4 in this box •

RECEIVED
BLM AZ STATE OFFICE
2011 DEC 15 PM 2:36
PHOENIX, ARIZONA

BUREAU OF LAND MANAGEMENT
ARIZONA STATE OFFICE
ONE NORTH CENTRAL AVENUE
SUITE 800
PHOENIX, AZ 85004-2203



SENDER: COMPLETE THIS SECTION

Complete items 1, 2, and 3. Also complete item 4 if Restricted Delivery is desired. Print your name and address on the reverse so that we can return the card to you.

ANACONDA EXPL LLC, BIG JOHN GOLD MINES LLC, MCINTYRE & BAUMAN GROUP LLC, MIDDLE VERDE DEV CO LLC, PLACER PETROLEUM LLC, SEARCHLIGHT EXPL LLC, SEARCHLIGHT

STRATEGIC RESOURCE, WIND POWER ENERGY INTL
9212 EMPIRE ROCK ST
LAS VEGAS, NV 89143-1372
9310 RE AMC357922, AMC360061, AMC360428, AMC361076, AMC361420, AMC361514

COMPLETE THIS SECTION ON DELIVERY

A. Signature Agent
 Frederick Bauman Addressee

B. Received by (Printed Name) C. Date of Delivery
12/13/11

D. Is delivery address different from item 1? Yes
If YES, enter delivery address below: No

3. Service Type
 Certified Mail Express Mail
 Registered Return Receipt for Merchandise
 Insured Mail C.O.D.

4. Restricted Delivery? (Extra Fee) Yes

Article Number
(Transfer from service label)

7011 1570 0002 0852 5233



United States Department of the Interior



BUREAU OF LAND MANAGEMENT
Arizona State Office
222 North Central Avenue
Phoenix, AZ 85004
www.az.blm.gov

In Reply Refer To:
3800 (AZ-933) AB
AMC357865, AMC357922,
AMC360061

August 2, 2005

CERTIFIED MAIL – RETURN RECEIPT REQUESTED

NOTICE

GOLDEN GOOSE GOLD MINES LLC
7008 NARROW OAK TR
AUSTIN, TX 78759

Additional Fees Required

Your maintenance fee payment for the 2006 assessment year, in the amount of \$100.00 per claim, has been received.

In accordance with 30 U.S.C. 28j(c)(3), 43 CFR 3834, and 70 FR 38192, July 1, 2005, the maintenance fees for mining claims have increased from \$100.00 per claim to \$125.00 per claim. Therefore you are required to submit a supplemental payment in the amount of \$25.00 per claim within 30 days of receipt of this Notice or your claim(s) will be declared forfeited.

Please include your Arizona Mining Claim (AMC) serial number(s) and claim name(s) when submitting the additional fees.

Sincerely,

Ivy J. Garcia
Group Administrator,
Lands/Minerals Adjudication and Withdrawals

SENDER: COMPLETE THIS SECTION

- Complete items 1, 2, and 3. Also complete item 4 if Restricted Delivery is desired.
- Print your name and address on the reverse so that we can return the card to you.
- Attach this card to the back of the mailpiece, or on the front if space permits.

1. Article Addressed to: **AUG 02 2005**

**GOLDEN GOOSE GOLD MINES LLC
 7008 NARROW OAK TR
 AUSTIN, TX 78759
 AMC357865, AMC357922, AMC360061**

COMPLETE THIS SECTION ON DELIVERY

A. Signature

[Handwritten Signature]

Agent
 Addressee

B. Received by (Printed Name)

[Handwritten Name]

C. Date of Delivery

D. Is delivery address different from item 1?
 If YES, enter delivery address below:

Yes
 No

ARIZONA

2005 AUG 15 P 12:55

3. Service Type

- Certified Mail Express Mail
- Registered Return Receipt for Merchandise
- Insured Mail

4. Restricted Delivery? (Extra Fee) Yes

2. Article Number
(Transfer from service label)

7004 2510 0005 1293 7871

Authorized Date08/12/05

Instructions to Accounts AZ BLM REFUND \$205 TO FREDERICK BAUMAN FOR DUPLICATE FILING
ON TRANSFERS OF 41 MINING CLAIMS RECEIPT #1058841 AB

Login ID2393

Entry Date08/12/2005

Total Amount\$205.00



United States Department of the Interior



BUREAU OF LAND MANAGEMENT

Arizona State Office
222 North Central Avenue
Phoenix, AZ 85004
www.az.blm.gov

In Reply Refer To:
3800 (AZ-933) AB

AMC357922, AMC360022,
AMC360061, AMC360428,
AMC361076, AMC355890,
AMC361420, AMC361514

August 2, 2005

CERTIFIED MAIL – RETURN RECEIPT REQUESTED

NOTICE

BIG JOHN GOLD MINES LLC;
EVANS AARON G;
MIDDLE VERDE DEVELOPMENT LLC;
UNITED OATMAN GOLD MINES LLC
207 GILBERT RD #007
GILBERT, AZ 85234

Additional Fees Required

Your maintenance fee payment for the 2006 assessment year, in the amount of \$100.00 per claim, has been received.

In accordance with 30 U.S.C. 28j(c)(3), 43 CFR 3834, and 70 FR 38192, July 1, 2005, the maintenance fees for mining claims have increased from \$100.00 per claim to \$125.00 per claim. Therefore you are required to submit a supplemental payment in the amount of \$25.00 per claim within 30 days of receipt of this Notice or your claim(s) will be declared forfeited.

Please include your Arizona Mining Claim (AMC) serial number(s) and claim name(s) when submitting the additional fees.

Sincerely,

Ivy J. Garcia
Group Administrator,
Lands/Minerals Adjudication and Withdrawals

SENDER: COMPLETE THIS SECTION

- Complete items 1, 2, and 3. Also complete item 4 if Restricted Delivery is desired.
- Print your name and address on the reverse so that we can return the card to you.
- Attach this card to the back of the mailpiece, or on the front if space permits.


1. Article Addressed to:

AUG 02 2005

BIG JOHN GOLD MINES LLC; EVANS AARON G;
MIDDLE VERDE DEVELOPMENT LLC; UNITED
OATMAN GOLD MINES LLC
207 GILBERT RD #007
GILBERT, AZ 85234
AMC357922, AMC360022, AMC360061

COMPLETE THIS SECTION ON DELIVERY

A. Signature

X 

- Agent
- Addressee

B. Received by (Printed Name)

C. Date of Delivery

8-4-05

D. Is delivery address different from item 1? Yes
If YES, enter delivery address below: No

3. Service Type

- Certified Mail Express Mail
- Registered Return Receipt for Merchandise
- Insured Mail C.O.D.

4. Restricted Delivery? (Extra Fee) Yes

2. Article Number

(Transfer from service label)

7004 2510 0005 1293 7864

PS Form 3811, February 2004

Domestic Return Receipt

102595-02-M-1540

UNITED STATES DEPARTMENT OF THE INTERIOR
BUREAU OF LAND MANAGEMENT
ARIZONA STATE OFFICE

Memorandum

To: AMC 357922

From: Rod Ebert, Legal Instrument Examiner

Subject: Documentation of Telephone Conversation

Name of Person contacted: Fred Bauman

Telephone Number of Person Contacted: 702-304-7057

Date of Contact: June 17, 2003

Summary: I talked with Mr Frederick Bauman in order to find out if the the address for Jennalee and Morgan was a permanent change. Mr. Fred Bauman stated that the Buena Terra (AZ) and Fox Hollow (LV-NV) addresses are no longer valid. Mr. Bauman asked that we use his Pristine Falls (LV) address for them. So for these AMCs, 357923-357926.

TO: BLM 4/18/2003
Here are 2 new
mining claims + 270
money order.
Please note my
new address.
Fred Bauman
5821 Pristine Falls Ave
Las Vegas, NV
89131
(702) 304-7057

NOTICE!!

These documents have been scanned!

Do not place un-scanned documents beneath this notice!

Do not remove this notice from this file!

GPO Jacket No. 560-102
Print Order 61540
Rise Business Services, LLC
Job=AZ15 6/6/2019



Box Number= AZ15122



Claim Begin-End: AMC357922-AMC357926

3 Transfers



AZ15122-5

AMC357873-AMC358493

2

When recorded return to:
Bonanza Goldfields Corp.
6440 Sky Pointe Dr., Ste 140-149
Las Vegas, NV 89131


FEE# 2017029306

AMC 357922
360022
415228

OFFICIAL RECORDS
OF MOHAVE COUNTY
KRISTI BLAIR,
COUNTY RECORDER



06/20/2017 01:29 PM Fee: \$21.00

PAGE: 1 of 2

QUITCLAIM MINING DEED

(Exempt A. R. S. 11-1134(A)(6))

This Quitclaim Mining Deed, dated as of June 5, 2017, made by **Clark Gold & Copper, Inc.**, a Wyoming corporation having an address of 6440 Sky Pointe Dr., Ste 140-412, Las Vegas, NV 89131 to **Bonanza Goldfields Corp.**, a Nevada corporation having an address of 6440 Sky Pointe Dr., Ste 140-149, Las Vegas, NV 89131 and the additional grantors identified on the signature page hereof (collectively, the "Grantor") to (the "Grantee");

WITNESSETH:

WHEREAS, Grantor is the owner of the following unpatented lode and placer mining claims, more or less, located in the San Francisco (Oatman) Mining District, Mohave County, Arizona (the "Property"), to wit:

<u>AMC #</u>	<u>Claim Name</u>	<u>Recorded</u>	<u>T/R/Sec</u>
357922	Big John Lode (100% interest)	Bk 4480 p 821	T19N, R20W, Sec 22, 23
360022	Argo Lode (100% interest)	Bk 4807 p 100	T19N, R20W, Sec 24
415232	BJ #1 Placer (75% interest)	Fee 2012017150	T19N, R20W, Sec 22, 23
	Amended	Fee 2013002242	

An easement for access as reserved by Clark Gold & Copper, Inc. in Deed dated November 14, 2016 to Frederic M. Rothermel and Martha M. Rothermel and recorded with the Mohave County Recorder as Fee#2016054950.

WHEREAS, Grantor desires to convey all of its right, title and interest in and to the Property to Grantee;

NOW, THEREFORE, in consideration of the sum of Ten Dollars (\$10) Dollars in hand paid to Grantor, receipt of which is hereby acknowledged, and for other good and sufficient consideration the receipt and sufficiency of which is hereby acknowledged, the parties hereto, intending to be legally bound hereby, agree as follows:

Grantor does by these presents hereby grant, bargain, sell, transfer, convey set over, remise, release and quitclaim unto Grantee, its successors and assigns, forever, all of Grantor's right, title, interest and estate in, to and under the Property.

ENTERED
JUL 17 2017
BY: RM

3889082

RECEIVED
CLERK OF SUPERIOR COURT
PHOENIX, ARIZONA
2017 JUL 17 P 3:16

TO HAVE AND TO HOLD the above described Property unto Grantee, its successors and assigns, forever.

IN WITNESS WHEREOF, Grantor has caused this instrument to be executed and delivered as of the day and year first above written.

THE GRANTOR
CLARK GOLD & COPPER, INC.,
a Wyoming corporation

By Frederick C. Bauman
Frederick C. Bauman, President


STATE OF NEVADA)
)ss.
COUNTY OF CLARK)

ACKNOWLEDGMENT

On this 5 day of June, 2017, before me, an undersigned Notary Public, personally appeared Frederick C. Bauman, known to me to be the individual(s) who executed the foregoing instrument and acknowledged the same to be his / her / their free act and deed.

My Commission Expires Dec 9, 2020

[Signature]
Notary Public



RECEIVED
CLM AZ STATE OFFICE
11 JUL 13 P 3:16
TUCSON, ARIZONA

United States Department of the Interior
Bureau of Land Management
 DIV OF LANDS, MINRLS & ENERGY
 ONE N CENTRAL AVE
 PHOENIX, AZ 85004 -4427
 Phone: 602-417-9200

Receipt

No: 3889082

Transaction #: 3998302	
Date of Transaction: 07/14/2017	
CUSTOMER:	
SEARCHLIGHT EXPLORATION LLC 6440 SKY POINTE DR STE 140-412 LAS VEGAS,NV 89131-4047 US	

LINE #	QTY	DESCRIPTION	REMARKS	UNIT PRICE	TOTAL
1	1.00	LOCATABLE MINERALS / MINING CLAIMS- NOT NEW-UNADJUD,ONE AUTH NO. ONLY / MINING CLAIM MONEY RECEIVED CASES: AMC357922/\$30.00	TRF/3	- n/a -	30.00
TOTAL:					\$30.00

PAYMENT INFORMATION			
1	AMOUNT:	30.00	POSTMARKED: 07/10/2017
	TYPE:	CHECK	RECEIVED: 07/13/2017
	CHECK NO:	1470	
	NAME:	SEARCHLIGHT EXPLORATION LLC 6440 SKY POINTE DR STE 140-412 LAS VEGAS NV 89131-4047 US	

REMARKS
<i>Dep. transaction - came in same envelope</i>

This receipt was generated by the automated BLM Collections and Billing System and is a paper representation of a portion of the official electronic record contained therein.

Bauman
6440 Sky Pointe Dr.,
Ste 140-149
Las Vegas, NV 89131

USA VEB
NV 890
10 JUL
PM 4 L
FOREVER



C403706 12200802



C403706 12200802



USDOI-BLM
Arizona State Office
1 N. Central Ave, Ste 800
Phoenix, AZ 85004


PHOENIX, ARIZONA

2011 JUL 13 P 3:16

RECEIVED
BLM ARIZONA OFFICE

Attn: Mining Claims

85004-442700





FEE# 2016052955

OFFICIAL RECORDS OF MOHAVE COUNTY ROBERT BALLARD, COUNTY RECORDER



11/21/2016 03:23 PM Fee: \$21.00

PAGE: 1 of 3

357922
360022
415228

QUITCLAIM MINING DEED

(Exempt A. R. S. 11-1134(A)(6))

This Quitclaim Mining Deed, dated as of November 7, 2016, made by **Searchlight Exploration, LLC**, an Arizona limited liability company having an address of 6440 Sky Pointe Dr., Ste 140-149, Las Vegas, NV 89131 and the additional grantors identified on the signature page hereof (collectively, the "Grantor") to **Clark Gold & Copper, Inc.**, a Wyoming corporation having an address of 6440 Sky Pointe Dr., Ste 140-412, Las Vegas, NV 89131 (the "Grantee");

WITNESSETH:

WHEREAS, Grantor is the owner of the following unpatented lode and placer mining claims, more or less, located in the San Francisco (Oatman) Mining District, Mohave County, Arizona (the "Property"), to wit:

AMC #	Claim Name	Recorded	T/R/Sec
357922	Big John Lode (100% interest)	Bk 4480 p 821	T19N, R20W, Sec 22, 23
360022	Argo Lode (100% interest)	Bk 4807 p 100	T19N, R20W, Sec 24
415232	BJ #1 Placer (75% interest)	Fee 2012017150	T19N, R20W, Sec 22, 23
	Amended	Fee 2013002242	

WHEREAS, Grantor desires to convey all of its right, title and interest in and to the Property to Grantee;

NOW, THEREFORE, in consideration of the sum of Ten Dollars (\$10) Dollars in hand paid to Grantor, receipt of which is hereby acknowledged, and for other good and sufficient consideration the receipt and sufficiency of which is hereby acknowledged, the parties hereto, intending to be legally bound hereby, agree as follows:

Grantor does by these presents hereby grant, bargain, sell, transfer, convey, set over, remise, release and quitclaim unto Grantee, its successors and assigns, forever, all of Grantor's right, title, interest and estate in, to and under the Property.

3 PER #3721092

PHOENIX, ARIZONA
2016 DEC 12 3:13
RECEIVED
CLM AZ S
REC'D
OFFICE

RECEIVED
CLM AZ S STATE OFFICE
2016 DEC 13 9:42
PHOENIX, ARIZONA

TO HAVE AND TO HOLD the above described Property unto Grantee, its successors and assigns, forever.

IN WITNESS WHEREOF, Grantor has caused this instrument to be executed and delivered as of the day and year first above written.

THE GRANTOR
ANACONDA EXPLORATION, LLC

By *Frederick C. Bauman*
Frederick C. Bauman, Manager

McINTYRE & BAUMAN GROUP, LLC

BY *Frederick C. Bauman*
Frederick C. Bauman, Manager

THE GRANTOR
MIDDLE VERDE DEVELOPMENT CO., LLC

By *Frederick C. Bauman*
Frederick C. Bauman, Manager

SEARCHLIGHT EXPLORATION, LLC

BY *Frederick C. Bauman*
Frederick C. Bauman, Manager

Frederick C. Bauman
Frederick C. Bauman

Barbara M. Bauman
Barbara M. Bauman

RECEIVED
2016 DEC 12 P 3:13
PHOENIX, ARIZONA

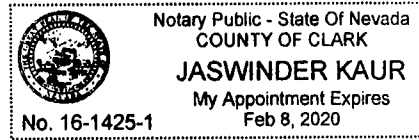
STATE OF NEVADA)
)ss.
COUNTY OF CLARK)

ACKNOWLEDGMENT

On this 9 day of November, 2016, before me, an undersigned Notary Public, personally appeared Frederick C. Bauman and Barbara M. Bauman, known to me to be the individual(s) who executed the foregoing instrument and acknowledged the same to be his / her / their free act and deed.

My Commission Expires 02/08/2020

Jaswinder Kaur
Notary Public




RECEIVED
D.M. ARIZONA
2016 DEC 12 P 3:14
PHOENIX, ARIZONA

Bauman
6440 Sky Pointe Dr,
Ste 140-149
Las Vegas, NV 89131

LAS VEGAS NV 89131

20 DEC 2015 PM 11



BLM-Arizona State Office
1 N. Central Ave., Ste 800
Las Vegas, NV 85004

PHOENIX, ARIZONA

2016 DEC 12 P 3:13

RECEIVED
BLM AZ STATE OFFICE

Attn: Mining Claims


8500484427 0041



Bauman
6440 Sky Pointe Dr,
Ste 140-149
Las Vegas, NV 89131

LAS VEGAS, NV 89131

2016 DEC 20 10 51 PM PST



BLM-Arizona State Office
1 N. Central Ave., Ste 800
Las Vegas, NV 85004

PHOENIX, ARIZONA

2016 DEC 12 P 3:13

RECEIVED
BLM AZ STATE OFFICE

Attn: Mining Claims


8500484427 0041



Bauman
6440 Sky Pointe Dr,
Ste 140-149
Las Vegas, NV 89131

LAS VEGAS NV 89131

DEC 20 2015 PM 3:13



BLM-Arizona State Office
1 N. Central Ave., Ste 800
Las Vegas, NV 85004

PHOENIX, ARIZONA

2015 DEC 12 P 3:13

RECEIVED
BLM AZ STATE OFFICE

Attn: Mining Claims

8500484427 0041



United States Department of the Interior
Bureau of Land Management
 DIV OF LANDS, MINRLS & ENERGY
 ONE N CENTRAL AVE
 PHOENIX, AZ 85004 -4427
 Phone: 602-417-9200

Receipt

No: 3721092

Transaction #: 3826202	
Date of Transaction: 12/13/2016	
CUSTOMER:	
FREDERICK C BAUMAN 6440 SKY POINTE DR STE 140-149 LAS VEGAS,NV 89131-4047 US	

LINE #	QTY	DESCRIPTION	REMARKS	UNIT PRICE	TOTAL
1	1.00	LOCATABLE MINERALS / MINING CLAIMS- NOT NEW-UNADJUD,ONE AUTH NO. ONLY / MINING CLAIM MONEY RECEIVED CASES: AMC357922/\$30.00	QUITCLAIMS/3	- n/a -	30.00
TOTAL:					\$30.00

PAYMENT INFORMATION			
1	AMOUNT:	30.00	POSTMARKED: 12/07/2016
	TYPE:	CHECK	RECEIVED: 12/12/2016
	CHECK NO:	6716	
	NAME:	BAUMAN, FREDERICK C 6440 SKY POINTE DR STE 140-149 LAS VEGAS NV 89131-4047 US	

REMARKS

This receipt was generated by the automated BLM Collections and Billing System and is a paper representation of a portion of the official electronic record contained therein.



AMC 357922
 AMC 360022
 AMC 360428
 AMC 362672

When recorded return to:
 Frederick C. Bauman
 9212 Empire Rock Street
 Las Vegas, NV 89143

QUITCLAIM MINING DEED
 (Exempt A. R. S. 11-1134(A)(6))

RECEIVED
 PLM AZ STATE OFFICE
 2010 NOV 30 AM 09
 PHOENIX, AZ

This Quitclaim Mining Deed, dated as of November 23, 2010, made by **SEARCHLIGHT EXPLORATION, LLC**, an Arizona limited liability company with a present address of 9212 Empire Rock Street, Las Vegas, NV 89143 USA ("Grantor") to **BACKYARD STUFF, INC.**, an Arizona corporation with an address of 9212 Empire Rock Street, Las Vegas, NV 89143 ("Grantee");

WITNESSETH;

WHEREAS, Grantor the owner of certain unpatented lode mining claims located in the San Francisco Mining District, Mohave County, Arizona (the "Claims"), to wit:

<u>Claim</u>	<u>AMC#</u>	<u>Recording Info</u>	<u>Township / Range / Section</u>	<u>Date Located</u>	<u>Acreage</u>
Big John Lode	AMC357922	Bk4480 Pg821	T19N R20W Secs 22,23	3/15/2003	20
Argo Lode	AMC360022	Bk 4807 Pg 100	T19N R20W Sec 24	12/7/2003	20
Armil Lode	AMC360428	Bk4836 Pg672	T18N R20W Secs4,9	1/4/2004	20
Lazy Boy	AMC362675	Bk5201 Pg555	T18N R20W Sec 2	9/3/2004	20
			T19N R20W Secs 34, 35		
Peerless	AMC362682	Bk5201 Pg557	T19N R20W Sec34	9/3/2004	20
Paragon	AMC362681	Bk5201 Pg559	T18N R20W Sec 3	9/3/2004	20
United Oatman	AMC362683	Bk5201 Pg561	T18N R20W Sec 4	9/3/2004	20
			T19N R20W Sec 33		
Oatman Southern	AMC362680	Bk5201 Pg563	T18N R20W Sec 5	9/3/2004	20
Nellie May 1	AMC362676	Bk5201 Pg565	T18N R20W Sec 5	9/3/2004	20
Nellie May 14	AMC362677	Bk5201 Pg567	T18N R20W Sec 4	9/3/2004	20
Nellie May 20	AMC362678	Bk5201 Pg569	T18N R20W Secs 4, 9	9/3/2004	20
Nellie May 39	AMC362679	Bk5201 Pg571	T18N R20W Secs 3, 10	9/3/2004	16.3
Arataba #1	AMC362672	Bk5201 Pg573	T18N R20W Secs 9, 10	9/3/2004	20
Arataba #2	AMC362673	Bk5201 Pg575	T18N R20W Secs 10, 15	9/3/2004	20
Arataba #3	AMC362674	Bk5201 Pg577	T18N R20W Secs 10, 15	9/3/2004	20

WHEREAS, Grantor desires to convey all of their right, title and interest in and to the Claims to Grantee;

NOW, THEREFORE, in consideration of the sum of the (\$10) dollars in hand paid to Grantor(s), receipt of which is hereby acknowledged, and for other good and sufficient consideration the receipt and sufficiency of which is hereby acknowledged, the parties hereto, intending to be legally bound hereby, agree as follows:

ENTERED INTO COMPUTER

1/5/11 AT

When recorded return to:
Frederick C. Bauman
9212 Empire Rock Street
Las Vegas, NV 89143

Amc 361420
Amc 361514
Amc 361076

Amc 357922
Amc 360061
~~Amc 357922~~
Amc 360428

RECEIVED
BLM AZ STATE OFFICE
2010 NOV 18 A 9:44
PHOENIX, ARIZONA

QUITCLAIM MINING DEED

THIS INDENTURE made and entered into this 3rd day of November, 2010 by and between the undersigned Grantor, **Searchlight Exploration, LLC**, an Arizona limited liability company with a post office address of 9212 Empire Rock Street, Las Vegas, NV 89143, the PARTY OF THE FIRST PART to the following Grantees: **Anaconda Exploration**, an Arizona limited liability company with an address of 9212 Empire Rock Street, Las Vegas, NV 89143, **Big John Gold Mines, LLC**, an Arizona limited liability company with an address of 9212 Empire Rock Street, Las Vegas, NV 89143, **McIntyre & Bauman Group, LLC**, an Arizona limited liability company with an address of 9212 Empire Rock Street, Las Vegas, NV 89143, **Middle Verde Development Co., LLC**, an Arizona limited liability company with an address of 9212 Empire Rock Street, Las Vegas, NV 89143, **Placer Petroleum, LLC**, an Arizona limited liability company with an address of 9212 Empire Rock Street, Las Vegas, NV 89143, **Searchlight Exploration, LLC**, an Arizona limited liability company with an address of 9212 Empire Rock Street, Las Vegas, NV 89143, **Searchlight Strategic Resources, LLC**, an Arizona limited liability company with an address of 9212 Empire Rock Street, Las Vegas, NV 89143 and **Wind Power Energy International, LLC**, an Arizona limited liability company with an address of 9212 Empire Rock Street, Las Vegas, NV 89143 in equal shares, referred to collectively as the PARTY OF THE SECOND PART ;

WITNESSETH;

WHEREAS, the PARTY OF THE FIRST PART is the owner of certain unpatented mining claims located in the San Francisco Mining District, Mohave County, Arizona (the "Claims"), to wit:

<u>Claim</u>	<u>AMC#</u>	<u>Recording Info</u>	<u>Township / Range / Section</u>	<u>Date Located</u>	<u>Approx Acreage</u>
BJ#1	AMC357923	Bk4480 Pg823	T19N R20W Secs22,23,24	3/15/2003	156.6
BJ#2	AMC357924	Bk4480 Pg826	T19N R20W Sec26	3/15/2003	157.5
BJ#3	AMC357925	Bk4480 Pg829	T19N R20W Sec 26	3/15/2003	160
Big John #4	AMC360061	Bk4813 Pg703	T19N R20W Sec 25	12/7/2003	120
Big John #5	AMC360062	Bk 4813 Pg706	T19N R20W Sec 24	12/7/2003	150

ENTERED INTO COMPUTER

12/1/10 AT

Big John #6	AMC360063	Bk4813 Pg709	T19N R20W Sec 25	12/7/2003	160
GQ#1	AMC357926	Bk4480 Pg832	T18N R20W Secs 9, 10	3/15/2003	140
GQ#2	AMC360429	Bk4826 Pg672	T18N R20W Secs4,9	12/25/2003	160
GQ#3	AMC360430	Bk4826 Pg158	T18N R20W Secs10,15	12/25/2003	155
GQ#4	AMC360431	Bk4836 Pg674	T18N R20W Secs 4,5	1/4/2004	160
GQ#5	AMC361420	Bk4926 Pg309	T18N R20W Sec 4	3/6/2004	155
			T19N R20W Secs 32, 33		
GQ#6	AMC361421	Bk4926 Pg312	T18N R20W Sec 4	3/6/2004	160
			T19N R20W Sec 33		
GQ#7	AMC361422	Bk4926 Pg315	T18N R20W Secs3, 4	3/6/2004	160
			T19N R20W Secs 33, 34		
GQ#8	AMC361423	Bk4926 Pg318	T18N R20W Sec 3	3/6/2004	159.37
			T19N R20W Sec 34		
GQ#9	AMC361424	Bk4926 Pg321	T18N R20W Sec 2	3/6/2004	155
			T19N R20W Sec 35		
GQ#10	AMC361514	Bk4926 Pg 324	T18N R20W Sec 4	3/6/2004	160
GQ#11	AMC361515	Bk4926 Pg327	T18N R20W Sec 3, 4	3/6/2004	160
GQ#12	AMC361516	Bk4926 Pg330	T18N R20W Secs 2,3	3/6/2004	160
GQ#13	AMC361517	Bk4926 Pg333	T18N R20W Secs 2,3	3/6/2004	160
GQ#14	AMC361518	Bk4926 Pg336	T18N R20W Secs 3,4	3/6/2004	160
GQ#15	AMC361076	Bk4926 Pg339	T18N R20W Secs3,4,9,10	3/6/2004	159
GQ#16	AMC361077	Bk4926 Pg342	T18N R20W Sec 10	3/6/2004	160

WITNESSETH, That the PARTY OF THE FIRST PART, for and in consideration of the sum of ten (\$10.00) dollars, to them in hand paid by the PARTY OF THE SECOND PART, the receipt and adequacy whereof is hereby acknowledged, does hereby these presents grant, bargain, sell, convey and confirm unto the said PARTY OF THE SECOND PART, and to its successors and assigns forever, all of the right, title and interest of the PARTY OF THE FIRST PART in, to and under the Claims. Each Grantee shall hold an equal undivided interest in the Claims and all income derived from the Claims. Together, with all and singular the hereinbefore described Claims, all tenements, hereditaments, and appurtenances thereto belonging or in anywise appertaining, and the reversion and reversions and remainder and remainders, rents, issues and profits thereof; and also all the estate, right, title, interest and right dower and right of homestead, possession, claim and demand whatsoever, as well in law as in equity, of the said PARTY OF THE FIRST PART, of, in or to the said Claims, and every part and parcel thereof, with the appurtenances thereto belonging.

TO HAVE AND TO HOLD, all and singular the mentioned and described Claims, unto the said PARTY OF THE SECOND PART, and to its successors and assigns, forever.

RECEIVED
BLM AZ STATE OFFICE
2010 NOV 18 A 9:44
PHOENIX, ARIZONA

17

IN WITNESS WHEREOF, the PARTY OF THE FIRST PART has hereunto subscribed his or her name the day and year in this instrument first above written.

THE PARTY OF THE FIRST PART AND GRANTOR
SEARCHLIGHT EXPLORATION, LLC,
An Arizona limited liability company

By Frederick C. Bauman
Frederick C. Bauman, Manager

STATE OF NEVADA)

)ss.


ACKNOWLEDGMENT

COUNTY OF CLARK)

On this 4th day of November, 2010, before me, the undersigned Notary Public, personally appeared Frederick C Bauman, Manager of Searchlight Exploration, LLC, known to me to be the individual who executed the foregoing instrument in said capacity and acknowledged the same to be her free act and deed.

My Commission Expires 8-12-14

Linda M. Hall
Notary Public



PHOENIX, ARIZONA

2010 NOV 18 A 9:45

RECEIVED
BLM AZ STATE OFFICE

When recorded return to:
 Frederick C. Bauman
 9212 Empire Rock St..
 Las Vegas, NV 89143

QUITCLAIM MINING DEED
 (Exempt A. R. S. 11-1134(A)(6))

This Quitclaim Mining Deed, dated as of June 14, 2006, made by the undersigned Grantor(s) to Searchlight Exploration, LLC, an Arizona limited liability company with a present address of 9212 Empire Rock Street, Las Vegas, NV 89143 (the "Grantee");
 WITNESSETH;

WHEREAS, Grantor(s) are the owners of certain unpatented mining claims located in the San Francisco (Oatman) Mining District, Mohave County, Arizona (the "Claims"), to wit:

Big John Claims

<u>Claim</u>	<u>AMC#</u>	<u>Recording Info</u>	<u>Township / Range / Section</u>	<u>Date Located</u>	<u>Acreage</u>
Argo Lode	AMC360022	Bk 4807 Pg 100	T19N R20W Sec 24	12/7/2003	20
Big John #5	AMC360062	Bk 4813 Pg 706	T19N R20W Sec 24	12/7/2003	150
Big John #6	AMC360063	Bk4813 Pg709	T19N R20W Sec 25	12/7/2003	160
Armil Lode	AMC360428	Bk4836 Pg672	T18N R20W Secs4,9	1/4/2004	20
GQ#1	AMC357926	Bk4480 Pg832	T18N R20W Secs 9, 10	3/15/2003	140
GQ#2	AMC360429	Bk4826 Pg672	T18N R20W Secs4,9	12/25/2003	160
GQ#3	AMC360430	Bk4826 Pg158	T18N R20W Secs10,15	12/25/2003	155
GQ#4	AMC360431	Bk4836 Pg674	T18N R20W Secs 4,5	1/4/2004	160
GQ#15	AMC361076	Bk4926 Pg339	T18N R20W Secs3,4,9,10	3/6/2004	159.7
GQ#16	AMC361077	Bk4926 Pg342	T18N R20W Sec 10	3/6/2004	160

United Oatman Claims

<u>Claim</u>	<u>AMC#</u>	<u>Recording Info</u>	<u>Township / Range / Section</u>	<u>Date Located</u>	<u>Acreage</u>
GQ#5	AMC361420	Bk4926 Pg309	T18N R20W Sec 4	3/6/2004	155
Q#6	AMC361421	Bk4926 Pg312	T19N R20W Secs 32, 33 T18N R20W Sec 4	3/6/2004	160
GQ#7	AMC361422	Bk4926 Pg315	T19N R20W Sec 33 T18N R20W Secs3, 4	3/6/2004	160
GQ#8	AMC361423	Bk4926 Pg318	T19N R20W Secs 33, 34 T18N R20W Sec 3	3/6/2004	159.37
GQ#9	AMC361424	Bk4926 Pg321	T19N R20W Sec 34 T18N R20W Sec 2	3/6/2004	155
GQ#10	AMC361514	Bk4926 Pg 324	T19N R20W Sec 35 T18N R20W Sec 4	3/6/2004	160
GQ#11	AMC361515	Bk4926 Pg327	T18N R20W Sec 3, 4	3/6/2004	160
GQ#12	AMC361516	Bk4926 Pg330	T18N R20W Secs 2,3	3/6/2004	160
GQ#13	AMC361517	Bk4926 Pg333	T18N R20W Secs 2,3	3/6/2004	160

ENTERED INTO COMPUTER
 7/14/06 AB

WHEREAS, Grantor(s) desire to convey all of their right, title and interest in and to the Claims to Grantee;

NOW, THEREFORE, in consideration of the sum of the (\$10) dollars in hand paid to Grantor(s), receipt of which is hereby acknowledged, and for other good and sufficient consideration the receipt and sufficiency of which is hereby acknowledged, the parties hereto, intending to be legally bound hereby, agree as follows:

Grantor(s) does by these presents hereby grant, bargain, sell, transfer, convey, set over, remise, release and quitclaim unto Grantee, its successors and assigns, forever, all of Grantor(s)' right, title, interest and estate in, to and under the Claims.

TO HAVE AND TO HOLD the above described Claims unto the Grantee, its successors and assigns, forever.

IN WITNESS WHEREOF, Grantor(s) have caused this instrument to be executed and delivered as of the day and year first above written.

THE GRANTOR(S)
BIG JOHN GOLD MINES, LLC,
an Arizona limited liability company

UNITED OATMAN GOLD MINES, LLC
an Arizona limited liability company

By Frederick C. Bauman
Frederick C. Bauman, Manager

By Frederick C. Bauman
Frederick C Bauman, Manager

STATE OF NEVADA)

)ss.

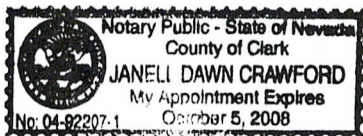
ACKNOWLEDGMENT

COUNTY OF CLARK)

On this 14 day of June, 2006, before me, the undersigned Notary Public, personally appeared **Frederick C. Bauman**, known to me to be the individual(s) who executed the foregoing instrument in his capacity as Manager of McIntyre Mines, LLC, an Arizona limited liability company, and acknowledged the same to be his (her)(their) free act and deed.

My Commission Expires October 5, 2008

Janelle Dawn Crawford
Notary Public



2006 JUN 14 11:06 9002
JANELLE DAWN CRAWFORD

2006

Amc 357922

Sorry,

But I can't find any record
of filing these assignments with
the BLM.

If they were filed, I guess there
is no harm in filing them again.

Regards,

Fred Bauman

(702) 304-7057

This is a duplicate
filing. Transfers
processed on receipt # 994485
12/3/04

Refund of \$205 authorized
8/12/05 QB

Arizona
STATE OFFICE
PHOENIX, ARIZONA
BUREAU OF
LAND MANAGEMENT
2005 APR - 8 P 1:58

2P



INDEXED MICROFILMED
2004113493 BK 5330 PG 842
OFFICIAL RECORDS OF MOHAVE COUNTY
JOAN MC CALL, MOHAVE COUNTY RECORDER
12/06/2004 07:46A PAGE 1 OF 2
FREDERICK C BAUMAN
RECORDING FEE 14.00

When recorded return to:
Frederick C. Bauman
5821 Pristine Falls Ave.
Las Vegas, NV 89131

QUITCLAIM MINING DEED
(Exempt A. R. S. 11-1134(A)(6))

This Quitclaim Mining Deed, dated as of November 16, 2004, made by the undersigned Grantor(s) to Searchlight Exploration, LLC, an Arizona limited liability company with a present address of 5821 Pristine Falls Ave., Las Vegas, NV 89131;

WITNESSETH;

WHEREAS, Grantor(s) are the owners of certain unpatented mining claims located in Mohave County, Arizona (the "Claims"), to wit:

Claim	AMC#	Recording Info	Township / Range / Section	Date Located	Approx Acreage
Big John Lode	AMC357922	Bk4480 Pg821	T19N R20W Secs 22,23	3/15/2003	20
BJ#1	AMC357923	Bk4480 Pg823	T19N R20W Secs22,23,24	3/15/2003	156.6
BJ#2	AMC357924	Bk4480 Pg826	T19N R20W Sec26	3/15/2003	157.5
BJ#3	AMC357925	Bk4480 Pg829	T19N R20W Sec 26	3/15/2003	160
Big John #4	AMC360061	Bk4813 Pg703	T19N R20W Sec 25	12/7/2003	120

5

WHEREAS, Grantor(s) desire to convey all of their right, title and interest in and to the Claims to Grantee;

NOW, THEREFORE, in consideration of the sum of the (\$10) dollars in hand paid to Grantor(s), receipt of which is hereby acknowledged, and for other good and sufficient consideration the receipt and sufficiency of which is hereby acknowledged, the parties hereto, intending to be legally bound hereby, agree as follows:

Grantor(s) does by these presents hereby grant, bargain, sell, transfer, convey, set over, remise, release and quitclaim unto Grantee, its successors and assigns, forever, all of Grantor(s)' right, title, interest and estate in, to and under the Claims.

TO HAVE AND TO HOLD the above described Claims unto the Grantee, its successors and assigns, forever.

ARIZONA
STATE OFFICE
PHOENIX, ARIZONA

2005 APR - 8 P 1:57

RECEIVED
BUREAU OF
LAND MANAGEMENT

IN WITNESS WHEREOF, Grantor(s) have caused this instrument to be executed and delivered as of the day and year first above written.

THE GRANTOR(S)

GOLDEN GOOSE GOLD MINES, LLC
An Arizona limited liability company

By Kevin Lantz
Kevin Lantz
Manager

By Arlene Lantz
Arlene Lantz
Manager


STATE OF TEXAS)
)ss.
COUNTY OF TRAVIS)

ACKNOWLEDGMENT

On this 22 day of Nov., 2004, before me, the undersigned Notary Public, personally appeared KEVIN T LANTZ & ARLENE M LANTZ

known to me to be the individual(s) who executed the foregoing instrument and acknowledged the same to be his (her)(their) free act and deed.

My Commission Expires 8/22/06 Luis A. Alvarado
Notary Public



STATE OF _____)
)ss.
COUNTY OF _____)

ACKNOWLEDGMENT

On this ___ day of _____, 2004, before me, the undersigned Notary Public, personally appeared _____

known to me to be the individual(s) who executed the foregoing instrument and acknowledged the same to be his (her)(their) free act and deed.

My Commission Expires _____
Notary Public

2005 APR - 11:57
BUREAU OF LAND MANAGEMENT

3795908 BK 4212 PG 277
 Yavapai County, Arizona
 Patsy Jenney-Colon, Recorder
 12/03/2004 10:48A PAGE 1 OF 2
 FREDERICK C BAUMAN
 RECORDING FEE 5.00
 SURCHARGE 8.00
 POSTAGE 1.00

When recorded return to:
 Frederick C. Bauman
 5821 Pristine Falls Ave.
 Las Vegas, NV 89131

FEE
\$ 5
\$8
\$5
\$1
\$ 14.00

QUITCLAIM MINING DEED
 (Exempt A. R. S. 11-1134(A)(6))

This Quitclaim Mining Deed, dated as of November 23, 2004, made by the undersigned Grantor(s) to Searchlight Exploration, LLC, an Arizona limited liability company with a present address of 5821 Pristine Falls Ave., Las Vegas, NV 89131;

WITNESSETH;

WHEREAS, Grantor(s) are the owners of certain unpatented mining claims located in Yavapai County, Arizona (the "Claims"), to wit:

Name	TwP/Range/Section	County	Recording Information	BLM AMC#
Treasure King Lode	11.5N, 1E Sec 24		Bk 3928 Pg 281	AMC#356410
TK#1	11.5N, 1E Sec 24, 25		Bk 3957 Pg 462	AMC#356669
TK#2	11.5N, 1E Sec 25, 36		Bk 3957 Pg 463	AMC#356667
TK#3	11.5N, 1E Sec 36		Bk 3957 Pg 464	AMC#356668
5 TK#4	11.5N, 1E Sec 36		Bk 3965 Pg 702	AMC#356930

WHEREAS, Grantor(s) desire to convey all of their right, title and interest in and to the Claims to Grantee;

NOW, THEREFORE, in consideration of the sum of the (\$10) dollars in hand paid to Grantor(s), receipt of which is hereby acknowledged, and for other good and sufficient consideration the receipt and sufficiency of which is hereby acknowledged, the parties hereto, intending to be legally bound hereby, agree as follows:


Grantor(s) does by these presents hereby grant, bargain, sell, transfer, convey, set over, remise, release and quitclaim unto Grantee, its successors and assigns, forever, all of Grantor(s)' right, title, interest and estate in, to and under the Claims.

TO HAVE AND TO HOLD the above described Claims unto the Grantee, its successors and assigns, forever.

2005 APR - 8 P 1:57
 BUREAU OF LAND MANAGEMENT
 STATE OFFICE
 PHOENIX, ARIZONA

IN WITNESS WHEREOF, Grantor(s) have caused this instrument to be executed and delivered as of the day and year first above written.

THE GRANTOR(S)
TREASURE KING MINES LLC
An Arizona limited liability company

By 
George Hyatt
Manager


DISTRICT OF Columbia
STATE OF _____)

_____)ss.
COUNTY OF _____)

ACKNOWLEDGMENT

On this 23 day of November, 2004, before me, the undersigned Notary Public, personally appeared
George Hyatt

known to me to be the individual(s) who executed the foregoing instrument and acknowledged the same to be his (her)(their) free act and deed.

My Commission Expires 07-14-07 
Notary Public

Elizabeth A. Ester
Notary Public, District of Columbia
My Commission Expires 07-14-2007

SEAL
RECEIVED
BUREAU OF
LAND MANAGEMENT
2005 APR - 8 P 1:57
ARIZONA
STATE OFFICE
PHOENIX, ARIZONA

When recorded return to:
Frederick C. Bauman
5821 Pristine Falls Ave.
Las Vegas, NV 89131

3795909 BK 4212 PG 278
Yavapai County, Arizona
Patsy Jenney-Colon, Recorder
12/03/2004 10:48A PAGE 1 OF 2
FREDERICK C BAUMAN
RECORDING FEE 5.00
SURCHARGE 8.00
POSTAGE 1.00

FEE
\$5
\$8
\$5
\$1
\$14

QUITCLAIM MINING DEED
(Exempt A. R. S. 11-1134(A)(6))

This Quitclaim Mining Deed, dated as of November 23, 2004, made by the undersigned Grantor(s) to Searchlight Exploration, LLC, an Arizona limited liability company with a present address of 5821 Pristine Falls Ave., Las Vegas, NV 89131;

WITNESSETH;

WHEREAS, Grantor(s) are the owners of certain unpatented mining claims located in Yavapai County, Arizona (the "Claims"), to wit:

<u>Name</u>	<u>Twp/Range/Section</u>	<u>County Recording Information</u>	<u>BLM AMC #</u>
Monstro Verde#1	13N, 2E Sec 33	Bk 3965 Pg 701	AMC#356929

WHEREAS, Grantor(s) desire to convey all of their right, title and interest in and to the Claims to Grantee;

NOW, THEREFORE, in consideration of the sum of the (\$10) dollars in hand paid to Grantor(s), receipt of which is hereby acknowledged, and for other good and sufficient consideration the receipt and sufficiency of which is hereby acknowledged, the parties hereto, intending to be legally bound hereby, agree as follows:


Grantor(s) does by these presents hereby grant, bargain, sell, transfer, convey, set over, remise, release and quitclaim unto Grantee, its successors and assigns, forever, all of Grantor(s)' right, title, interest and estate in, to and under the Claims.

TO HAVE AND TO HOLD the above described Claims unto the Grantee, its successors and assigns, forever.

IN WITNESS WHEREOF, Grantor(s) have caused this instrument to be executed and delivered as of the day and year first above written.

RECEIVED
BUREAU OF
LAND MANAGEMENT
2005 APR - 8 P 1:56
ARIZONA
STATE OFFICE
PHOENIX, ARIZONA

THE GRANTOR(S)
MOUNT CRUACHAN MINES LLC
An Arizona limited liability company

By 
Gail Neyland
Manager

DISTRICT OF Columbia
STATE OF _____)

)ss.

ACKNOWLEDGMENT


COUNTY OF _____)

On this 23 day of November, 2004, before me, the undersigned Notary Public, personally appeared

Gail Neyland

known to me to be the individual(s) who executed the foregoing instrument and acknowledged the same to be his (her)(their) free act and deed.

My Commission Expires 07-14-07


Notary Public

Elizabeth A. Ester
Notary Public, District of Columbia
My Commission Expires 07-14-2007

SEAL

RECEIVED
BUREAU OF
LAND MANAGEMENT
2005 APR - 8 P 1:56
ARIZONA
STATE OFFICE
PHOENIX, ARIZONA

3795910 BK 4212 PG 279
 Yavapai County, Arizona
 Patsy Jenney-Colon, Recorder
 12/03/2004 10:48A PAGE 1 OF 2
 FREDERICK C BAUMAN
 RECORDING FEE 5.00
 SURCHARGE 8.00
 POSTAGE 1.00

When recorded return to:
 Frederick C. Bauman
 5821 Pristine Falls Ave.
 Las Vegas, NV 89131

QUITCLAIM MINING DEED
 (Exempt A. R. S. 11-1134(A)(6))

FEE
\$ 5
\$8
\$5
\$1
\$14.00

This Quitclaim Mining Deed, dated as of November 16, 2004, made by the undersigned Grantor(s) to Searchlight Exploration, LLC, an Arizona limited liability company with a present address of 5821 Pristine Falls Ave., Las Vegas, NV 89131;

WITNESSETH;

WHEREAS, Grantor(s) are the owners of certain unpatented mining claims located in Yavapai County, Arizona (the "Claims"), to wit:

<u>Name</u>	<u>Twp/Range/Section</u>	<u>County Recording Information</u>	<u>BLM AMC #</u>
Monstro Verde#2	12N, 2E Sec 3	Bk 4012, Pg 537	AMC#357865
Monstro Verde#3	12N, 2E Sec 2	Bk 4012, Pg 538	AMC#357866
	13N, 2E Sec 34		

WHEREAS, Grantor(s) desire to convey all of their right, title and interest in and to the Claims to Grantee;

NOW, THEREFORE, in consideration of the sum of the (\$10) dollars in hand paid to Grantor(s), receipt of which is hereby acknowledged, and for other good and sufficient consideration the receipt and sufficiency of which is hereby acknowledged, the parties hereto, intending to be legally bound hereby, agree as follows:

Grantor(s) does by these presents hereby grant, bargain, sell, transfer, convey, set over, remise, release and quitclaim unto Grantee, its successors and assigns, forever, all of Grantor(s)' right, title, interest and estate in, to and under the Claims.

TO HAVE AND TO HOLD the above described Claims unto the Grantee, its successors and assigns, forever.

RECEIVED
 BUREAU OF
 LAND MANAGEMENT
 2005 APR - 8 P 1:56
 ARIZONA
 STATE OFFICE
 PHOENIX, ARIZONA

IN WITNESS WHEREOF, Grantor(s) have caused this instrument to be executed and delivered as of the day and year first above written.

THE GRANTOR(S)

GOLDEN GOOSE GOLD MINES, LLC
An Arizona limited liability company

By Kevin Lantz
Kevin Lantz
Manager

By Arlene Lantz
Arlene Lantz
Manager

STATE OF Texas

)ss.

ACKNOWLEDGMENT

COUNTY OF Travis

On this 22 day of Nov, 2004, before me, the undersigned Notary Public, personally appeared


KEVIN T. Lantz & ARLENE M Lantz

known to me to be the individual(s) who executed the foregoing instrument and acknowledged the same to be his (her)(their) free act and deed.

My Commission Expires 8/22/06

Luis A. Alvarado

Notary Public



STATE OF _____

)ss.

ACKNOWLEDGMENT

COUNTY OF _____

On this ___ day of _____, 2004, before me, the undersigned Notary Public, personally appeared


known to me to be the individual(s) who executed the foregoing instrument and acknowledged the same to be his (her)(their) free act and deed.

My Commission Expires _____

Notary Public

RECEIVED
BUREAU OF
LAND MANAGEMENT
2005 APR - 8 P 1:56
ARIZONA
STATE OFFICE
PHOENIX, ARIZONA

99



INDEXED
MICROFILMED
2004113495 BK 5330 PG 846
OFFICIAL RECORDS OF MOHAVE COUNTY
JOAN MC CALL, MOHAVE COUNTY RECORDER
12/06/2004 07:46A PAGE 1 OF 2
FREDERICK C BAUMAN
RECORDING FEE 14.00

When recorded return to:
Frederick C. Bauman
5821 Pristine Falls Ave.
Las Vegas, NV 89131

QUITCLAIM MINING DEED
(Exempt A. R. S. 11-1134(A)(6))

This Quitclaim Mining Deed, dated as of November 23, 2004, made by the undersigned Grantor(s) to Searchlight Exploration, LLC, an Arizona limited liability company with a present address of 5821 Pristine Falls Ave., Las Vegas, NV 89131;

WITNESSETH;

WHEREAS, Grantor(s) are the owners of certain unpatented mining claims located in Mohave County, Arizona (the "Claims"), to wit:

<u>Claim</u>	<u>AMC#</u>	<u>Recording Info</u>	<u>Township / Range / Section</u>	<u>Date Located</u>	<u>Acreage</u>
Copper Cliff Lode Claim	AMC351576	Bk 3212 p91	T13N R14W Sec 19	12/4/1998	20
Amended CCP#1		Bk3807 p533		7/14/2001	
	AMC355313	Bk 3677 p919	T13N R14W Sec 19	1/25/2001	160
			T13N R15W Sec 24		
CCP#2	AMC355314	Bk3677 p38	T13N R14W Sec 19	1/25/2001	160
CCP#3	AMC355315	Bk3677 p40	T13N R14W Secs 19, 30	1/25/2001	160
CCP#4	AMC355316	Bk3677 p42	T13N R14W Sec 30	2/6/2001	160
CCP#5	AMC355606	Bk3807 p535	T13N R14W Sec 19	7/14/2001	160
CC#6	AMC355913	Bk3923 p133	T13N R14W Sec 18	11/24/2001	160
			T13N R15W Sec 13		
CC#7	AMC355915	Bk3923 p136	T13N R14W Sec 18	11/24/2001	160
			T13N R15W Sec 13		
CC#8	AMC355914	Bk3923 p139	T13N R15W Secs 12, 13	11/24/2001	160

WHEREAS, Grantor(s) desire to convey all of their right, title and interest in and to the Claims to Grantee;

NOW, THEREFORE, in consideration of the sum of the (\$10) dollars in hand paid to Grantor(s), receipt of which is hereby acknowledged, and for other good and sufficient consideration the receipt and sufficiency of which is hereby acknowledged, the parties hereto, intending to be legally bound hereby, agree as follows:


Grantor(s) does by these presents hereby grant, bargain, sell, transfer, convey, over, remise, release and quitclaim unto Grantee, its successors and assigns, forever, and of Grantor(s)' right, title, interest and estate in, to and under the Claims.

TO HAVE AND TO HOLD the above described Claims unto the Grantee, its successors and assigns, forever.

RECEIVED
BUREAU OF
LAND MANAGEMENT
2005 APR - 8 P 1:55
PHOTOGRAPHY OFFICE
PHOENIX, ARIZONA

IN WITNESS WHEREOF, Grantor(s) have caused this instrument to be executed and delivered as of the day and year first above written.

THE GRANTOR(S)
MOUNT CRUACHAN MINES LLC
An Arizona limited liability company

By 
Gail Neyland
Manager

DISTRICT OF Columbia
STATE OF _____)
_____)ss.
COUNTY OF _____)


ACKNOWLEDGMENT

On this 23 day of November, 2004, before me, the undersigned Notary Public, personally appeared
Gail Neyland

known to me to be the individual(s) who executed the foregoing instrument and acknowledged the same to be his (her)(their) free act and deed.

My Commission Expires 07-14-07 Elizabeth A. Ester
Notary Public

Elizabeth A. Ester
Notary Public, District of Columbia
My Commission Expires 07-14-2007



ARIZONA
STATE OFFICE
PHOENIX, ARIZONA
2005 APR - 8 P 1:55
BUREAU OF
LAND MANAGEMENT



INDEXED MICROFILMED
2004113494 BK 5330 PG 844
OFFICIAL RECORDS OF MOHAVE COUNTY
JOAN MC CALL, MOHAVE COUNTY RECORDER
12/06/2004 07:46A PAGE 1 OF 2
FREDERICK C BAUMAN
RECORDING FEE 14.00

When recorded return to:
Frederick C. Bauman
5821 Pristine Falls Ave.
Las Vegas, NV 89131

QUITCLAIM MINING DEED
(Exempt A. R. S. 11-1134(A)(6))

This Quitclaim Mining Deed, dated as of November 23, 2004, made by the undersigned Grantor(s) to Searchlight Exploration, LLC, an Arizona limited liability company with a present address of 5821 Pristine Falls Ave., Las Vegas, NV 89131;

WITNESSETH;

WHEREAS, Grantor(s) are the owners of certain unpatented mining claims located in Mohave County, Arizona (the "Claims"), to wit:

<u>Claim</u>	<u>AMC#</u>	<u>Recording Info</u>	<u>Township / Range / Section</u>	<u>Date Located</u>	<u>Approx Acreage</u>
LDP#4	AMC355838	Bk3868 p458	T12N R14W Secs 28, 33	9/3/2001	160
LDP#5	AMC355839	Bk3868 p460	T12N R14W Secs 27, 34	9/3/2001	160

WHEREAS, Grantor(s) desire to convey all of their right, title and interest in and to the Claims to Grantee;

NOW, THEREFORE, in consideration of the sum of the (\$10) dollars in hand paid to Grantor(s), receipt of which is hereby acknowledged, and for other good and sufficient consideration the receipt and sufficiency of which is hereby acknowledged, the parties hereto, intending to be legally bound hereby, agree as follows:

Grantor(s) does by these presents hereby grant, bargain, sell, transfer, convey, set over, remise, release and quitclaim unto Grantee, its successors and assigns, forever, all of Grantor(s)' right, title, interest and estate in, to and under the Claims.

TO HAVE AND TO HOLD the above described Claims unto the Grantee, its successors and assigns, forever.

STATE OF ARIZONA
DEPARTMENT OF LAND MANAGEMENT
2005 APR - 8 P 1:55
PHOTOGRAPHY

IN WITNESS WHEREOF, Grantor(s) have caused this instrument to be executed and delivered as of the day and year first above written.

THE GRANTOR(S)
TREASURE KING MINES LLC
An Arizona limited liability company

By *[Signature]*
George Hyatt
Manager

DISTRICT OF Columbia
STATE OF)

)ss.
COUNTY OF)


ACKNOWLEDGMENT

On this 23 day of November, 2004, before me, the undersigned Notary Public, personally appeared
George Hyatt

known to me to be the individual(s) who executed the foregoing instrument and acknowledged the same to be his (her)(their) free act and deed.

My Commission Expires 07-14-07 *Elizabeth A. Ester*
Notary Public

Elizabeth A. Ester
Notary Public, District of Columbia
My Commission Expires 07-14-2007




ARIZONA
STATE OFFICE
PHOENIX, ARIZONA

2005 APR - 8 P 1:55

RECEIVED
BUREAU OF
LAND MANAGEMENT

40

When recorded return to:
Frederick C. Bauman
5821 Pristine Falls Ave.
Las Vegas, NV 89131



INDEXED MICROFILMED
2004113492 BK 5330 PG 838
OFFICIAL RECORDS OF MOHAVE COUNTY
JOAN MC CALL, MOHAVE COUNTY RECORDER
12/06/2004 07:45A PAGE 1 OF 4
FREDERICK C BAUMAN
RECORDING FEE 14.00

QUITCLAIM MINING DEED
(Exempt A. R. S. 11-1134(A)(6))

This Quitclaim Mining Deed, dated as of November 22, 2004, made by the undersigned Grantor(s) to Searchlight Exploration, LLC, an Arizona limited liability company with a present address of 5821 Pristine Falls Ave., Las Vegas, NV 89131;

WITNESSETH;

WHEREAS, Grantor(s) are the owners of certain unpatented mining claims located in the Owens Mining District, Mohave County, Arizona (the "Claims"), to wit:

Claim	AMC#	Recording Info	Township / Range / Section	Date Located	Approx Acreage
LDP#1	XAMC355896	Bk 3874 p 320	T12N R14W Secs 20, 21	9/30/2001	160.5
Relocated	AMC362825	Bk 5205 p 198		9/5/2004	
LDP#2	XAMC355897	Bk 3874 p 322	T12N R14W Sec 21	9/30/2001	160
Relocated	AMC362826	Bk 5205 p 201		9/5/2004	
LDP#3	XAMC355898	Bk 3874 p 324	T12N R14W, Secs 20, 21	9/30/2001	160
Relocated	AMC362827	Bk 5205 p 204		9/5/2004	
SMG#1	AMC362811	Bk 5205 p 156	T11N R13W Secs 18, 19	9/1/2004	122
SMG#2	AMC362812	Bk 5205 p 159	T11N R14W Sec 13	9/1/2004	150
SMG#3	AMC362813	Bk 5205 p 162	T11N R14W Sec 23	9/1/2004	160
SMG#4	AMC362814	Bk 5205 p 165	T11N R14W Sec 24	9/1/2004	160
SMG#5	AMC362815	Bk 5205 p 168	T11N R14W Sec 23	9/1/2004	160
SMG#6	AMC362816	Bk 5205 p 171	T11N R14W Sec 24	9/1/2004	160
SMG#7	AMC362817	Bk 5205 p 174	T11N R14W Sec 23	9/1/2004	160
SMG#8	AMC362818	Bk 5205 p 177	T11N R14W Sec 24	9/1/2004	160
SMG#9	AMC362819	Bk 5205 p 180	T11N R14W Secs 26, 27, 34	9/5/2004	160
SMG#10	AMC362820	Bk 5205 p 183	T11N R14W Secs 26, 27	9/5/2004	160

RECEIVED
BUREAU OF
LAND MANAGEMENT
2005 APR - 8
STATE PHOENIX
ARIZONA

16

4

SMG#11	AMC362821	Bk 5205 p 186	T11N R14W Secs 1, 12	9/5/2004	160
SMG#12	AMC362822	Bk 5205 p 189	T11N R13W Sec 7 T11N R14W Sec7, 12	9/5/2004	160
SMG#13	AMC362823	Bk 5205 p 192	T11N R14W Sec 12	9/5/2004	160
SMG#14	AMC362824	Bk 5205 p 195	T11N R14W Sec 13	9/5/2004	160

WHEREAS, Grantor(s) desire to convey all of their right, title and interest in and to the Claims to Grantee;


NOW, THEREFORE, in consideration of the sum of the (\$10) dollars in hand paid to Grantor(s), receipt of which is hereby acknowledged, and for other good and sufficient consideration the receipt and sufficiency of which is hereby acknowledged, the parties hereto, intending to be legally bound hereby, agree as follows:

Grantor(s) does by these presents hereby grant, bargain, sell, transfer, convey, set over, remise, release and quitclaim unto Grantee, its successors and assigns, forever, all of Grantor(s)' right, title, interest and estate in, to and under the Claims.

TO HAVE AND TO HOLD the above described Claims unto the Grantee, its successors and assigns, forever.

IN WITNESS WHEREOF, Grantor(s) have caused this instrument to be executed and delivered as of the day and year first above written.

THE GRANTOR(S)


Frederick C. Bauman,


John B. McIntyre


Betty McIntyre

ARIZONA
STATE OFFICE
PHOENIX, ARIZONA

2005 APR - 8 P 1:55

RECEIVED
BUREAU OF
LAND MANAGEMENT

Morgan Bauman
Morgan Bauman

Jennalee K. Bauman
Jennalee K. Bauman

Bailey A. Bauman
Bailey A. Bauman

Alden F. Bauman
Alden F. Bauman

Barbara McIntyre Bauman
Barbara McIntyre Bauman

ARIZONA
STATE OFFICE
PHOENIX, ARIZONA
2005 APR - 8 P 1:55
BUREAU OF
LAND MANAGEMENT

STATE OF Virginia
COUNTY OF Fairfax)ss.

ACKNOWLEDGMENT

On this 22nd day of November, 2004, before me, the undersigned Notary Public, personally appeared John B. McIntyre and Betty M. McIntyre

known to me to be the individual(s) who executed the foregoing instrument and acknowledged the same to be his (her)(their) free act and deed.

My Commission Expires 01/31/2008

[Signature]
Notary Public

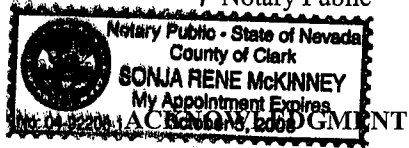
STATE OF Nevada
COUNTY OF Clark)ss.

ACKNOWLEDGMENT

On this 29 day of Nov., 2003, before me, the undersigned Notary Public, personally appeared Fredrick C. Bauman, Morgan Bauman, Tennalee K. Bauman, Bailey A Bauman, Alden F. Bauman + Barbara McIntyre Bauman known to me to be the individual(s) who executed the foregoing instrument and acknowledged the same to be his (her)(their) free act and deed.

My Commission Expires October 5, 2008

[Signature]
Notary Public



STATE OF _____)
COUNTY OF _____)ss.

ACKNOWLEDGMENT

On this ___ day of _____, 2003, before me, the undersigned Notary Public, personally appeared _____

known to me to be the individual(s) who executed the foregoing instrument and acknowledged the same to be his (her)(their) free act and deed.

My Commission Expires _____

Notary Public

STATE OF _____)
COUNTY OF _____)ss.

ACKNOWLEDGMENT

On this ___ day of _____, 2003, before me, the undersigned Notary Public, personally appeared _____

known to me to be the individual(s) who executed the foregoing instrument and acknowledged the same to be his (her)(their) free act and deed.

My Commission Expires _____

Notary Public

ARIZONA
STATE OFFICE
PHOENIX, ARIZONA
2005 APR - 8 P 1:55
RECEIVED
BUREAU OF
LAND MANAGEMENT

Amc 357922
Amc 360061

When recorded return to:
Frederick C. Bauman
5821 Pristine Falls Ave.
Las Vegas, NV 89131

QUITCLAIM MINING DEED
(Exempt A. R. S. 11-1134(A)(6))

This Quitclaim Mining Deed, dated as of November 16, 2004, made by the undersigned Grantor(s) to Searchlight Exploration, LLC, an Arizona limited liability company with a present address of 5821 Pristine Falls Ave., Las Vegas, NV 89131;

WITNESSETH;

WHEREAS, Grantor(s) are the owners of certain unpatented mining claims located in Mohave County, Arizona (the "Claims"), to wit:

<u>Claim</u>	<u>AMC#</u>	<u>Recording Info</u>	<u>Township / Range / Section</u>	<u>Date Located</u>	<u>Approx Acreage</u>
Big John Lode	AMC357922	Bk4480 Pg821	T19N R20W Secs 22,23	3/15/2003	20
BJ#1	AMC357923	Bk4480 Pg823	T19N R20W Secs22,23,24	3/15/2003	156.6
BJ#2	AMC357924	Bk4480 Pg826	T19N R20W Sec26	3/15/2003	157.5
BJ#3	AMC357925	Bk4480 Pg829	T19N R20W Sec 26	3/15/2003	160
Big John #4	AMC360061	Bk4813 Pg703	T19N R20W Sec 25	12/7/2003	120

RECEIVED
BUREAU OF
LAND MANAGEMENT
ARIZONA
STATE OFFICE
PHOENIX, ARIZONA
A 1159

WHEREAS, Grantor(s) desire to convey all of their right, title and interest in and to the Claims to Grantee;

NOW, THEREFORE, in consideration of the sum of the (\$10) dollars in hand paid to Grantor(s), receipt of which is hereby acknowledged, and for other good and sufficient consideration the receipt and sufficiency of which is hereby acknowledged, the parties hereto, intending to be legally bound hereby, agree as follows:

Grantor(s) does by these presents hereby grant, bargain, sell, transfer, convey, set over, remise, release and quitclaim unto Grantee, its successors and assigns, forever, all of Grantor(s)' right, title, interest and estate in, to and under the Claims.

TO HAVE AND TO HOLD the above described Claims unto the Grantee, its successors and assigns, forever.

ENTERED INTO COMPUTER

8/3/05 GB

IN WITNESS WHEREOF, Grantor(s) have caused this instrument to be executed and delivered as of the day and year first above written.

THE GRANTOR(S)

GOLDEN GOOSE GOLD MINES, LLC
An Arizona limited liability company

By Kevin Lantz
Kevin Lantz
Manager

By Arlene Lantz
Arlene Lantz
Manager

STATE OF TEXAS

)ss.


COUNTY OF Travis

ACKNOWLEDGMENT

On this 22 day of Nov., 2004, before me, the undersigned Notary Public, personally appeared KEVIN T LANTZ & ARLENE M LANTZ

known to me to be the individual(s) who executed the foregoing instrument and acknowledged the same to be his (her)(their) free act and deed.

My Commission Expires 8/22/06 Luis A. Alvarado
Notary Public



STATE OF _____

)ss.

COUNTY OF _____

ACKNOWLEDGMENT

On this ___ day of _____, 2004, before me, the undersigned Notary Public, personally appeared _____

known to me to be the individual(s) who executed the foregoing instrument and acknowledged the same to be his (her)(their) free act and deed.

My Commission Expires _____
Notary Public

RECEIVED
BUREAU OF
LAND MANAGEMENT
2004 DEC - 3 11:59
ARIZONA
STATE OFFICE
PHOENIX, ARIZONA

355896 - 355998	3	closed and paid for
362811 - 362829	17	
351576	1	
355313 - 355316	4	
355606	1	
355913 - 355915	3	
357865 - 357866	2	
356929	1	
355838 - 355839	2	
356410	1	
356667 - 356669	3	
356930	1	
357922 - 357925	4	
360061	1	

7 transfer documents
 containing 44
 claims - 3 closed:
 41
 $41 \times 5 = 205$

When recorded return to:
Frederick C. Bauman
5821 Pristine Falls Ave.
Las Vegas, NV 89131

~~AMC 357922~~
360022
360061
360428
361076

QUITCLAIM MINING DEED
(Exempt A. R. S. 11-1134(A)(6))

This Quitclaim Mining Deed, dated as of May 11, 2004, made by the undersigned Grantor(s) to Golden Goose Gold Mines, LLC, an Arizona limited liability company with a present address of c/o Kevin Lantz and Arlene Lantz, Managers, 7008 Narrow Oak Trail, Austin, TX 78759;

WITNESSETH;

WHEREAS, Grantor(s) are the owners of certain unpatented mining claims located in Mohave County, Arizona (the "Claims"), to wit:

<u>Name</u>	<u>Twp/Range/Section</u>	<u>County Recording Information</u>	<u>BLM AMC</u>
BIG JOHN#4	19N, 20W, Sec 25	Bk 4813 Pg 703	AMC#360061

WHEREAS, Grantor(s) desire to convey all of their right, title and interest in and to the Claims to Grantee;

NOW, THEREFORE, in consideration of the sum of the (\$10) dollars in hand paid to Grantor(s), receipt of which is hereby acknowledged, and for other good and sufficient consideration the receipt and sufficiency of which is hereby acknowledged, the parties hereto, intending to be legally bound hereby, agree as follows:

Grantor(s) does by these presents hereby grant, bargain, sell, transfer, convey, set over, remise, release and quitclaim unto Grantee, its successors and assigns, forever, all of Grantor(s)' right, title, interest and estate in, to and under the Claims.

TO HAVE AND TO HOLD the above described Claims unto the Grantee, its successors and assigns, forever.

IN WITNESS WHEREOF, Grantor(s) have caused this instrument to be executed and delivered as of the day and year first above written.

THE GRANTOR(S)

Frederick C. Bauman
Frederick C. Bauman

ENTERED IN COMPUTER
7/15/04 *MA*

ARIZONA
STATE DEPT OF
PHOENIX, ARIZONA

2004 JUN 28 A 9:38

RECEIVED
BUREAU OF
LAND MANAGEMENT

STATE OF Nevada
COUNTY OF Clark)ss.

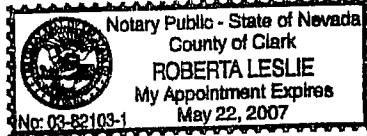
ACKNOWLEDGMENT

On this 11 day of May, 2004, before me, the undersigned Notary Public, personally appeared

Frederick C. Bauman, Morgan Bauman, Jennifer Bauman
Betty Bauman, Alden Bauman & Barbara M. Bauman
known to me to be the individual(s) who executed the foregoing instrument and acknowledged the same to be his (her)(their) free act and deed.

My Commission Expires May 22, 2007

Roberta Leslie
Notary Public



ARIZONA
STATE OFFICE
PHOENIX, ARIZONA

2004 JUN 28 A 9:38

RECEIVED
BUREAU OF
LAND MANAGEMENT

STATE OF VIRGINIA
COUNTY OF FAIRFAX)ss.

ACKNOWLEDGMENT

On this 13 day of May, 2004, before me, the undersigned Notary Public, personally appeared

John B McIntyre + Betty McIntyre

known to me to be the individual(s) who executed the foregoing instrument and acknowledged the same to be his (her)(their) free act and deed.

My Commission Expires 7-31-2005

[Signature]
Notary Public

STATE OF _____)
COUNTY OF _____)ss.

ACKNOWLEDGMENT

On this ___ day of _____, 2004, before me, the undersigned Notary Public, personally appeared

_____ known to me to be the individual(s) who executed the foregoing instrument and acknowledged the same to be his (her)(their) free act and deed.

My Commission Expires _____

Notary Public

John B. McIntyre

Betty McIntyre

Morgan Bauman

Jennalee K. Bauman

Bailey A. Bauman

Alden F. Bauman

Barbara McIntyre Bauman

RECEIVED
BUREAU OF
LAND MANAGEMENT
2004 JUN 28 A 9:38
ARIZONA
STATE OFFICE
PHOENIX, ARIZONA

STATE OF Nevada)

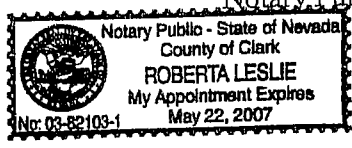
COUNTY OF Clark))ss.

ACKNOWLEDGMENT

On this 11 day of May, 2004, before me, the undersigned Notary Public, personally appeared Frederick C. Sauman, Morgan Bauman, Jennalce Bauman, Emily Bauman, Alden Bauman & Barbara M. Bauman known to me to be the individual(s) who executed the foregoing instrument and acknowledged the same to be his (her)(their) free act and deed.

My Commission Expires May 22, 2007

Roberta Leslie
Notary Public



RECEIVED
BUREAU OF
LAND MANAGEMENT
ARIZONA
STATE OFFICE
PHOENIX, ARIZONA
2004 JUN 28 A 9:38

STATE OF VIRGINIA)

COUNTY OF FAIRFAX))ss.

ACKNOWLEDGMENT

On this 13 day of May, 2004, before me, the undersigned Notary Public, personally appeared John B McIntyre & Betty McIntyre

known to me to be the individual(s) who executed the foregoing instrument and acknowledged the same to be his (her)(their) free act and deed.

My Commission Expires 7-31-2005

Robert A. [Signature]
Notary Public

STATE OF _____)

COUNTY OF _____))ss.

ACKNOWLEDGMENT

On this ___ day of _____, 2004, before me, the undersigned Notary Public, personally appeared _____

known to me to be the individual(s) who executed the foregoing instrument and acknowledged the same to be his (her)(their) free act and deed.

My Commission Expires _____

Notary Public

When recorded return to:
Frederick C. Bauman
5821 Pristine Falls Ave.
Las Vegas, NV 89131

QUITCLAIM MINING DEED
(Exempt A. R. S. 11-1134(A)(6))

This Quitclaim Mining Deed, dated as of May 18, 2004, made by the undersigned Grantor(s) to Big John Gold Mines, LLC, an Arizona limited liability company with a present address of c/o Aaron G Evans, 207 Gilbert Rd #007, Gilbert, AZ 85234;

WITNESSETH;

WHEREAS, Grantor(s) are the owners of certain unpatented mining claims located in Mohave County, Arizona (the "Claims"), to wit:

<u>Name</u>	<u>Twp/Range/Section</u>	<u>County Recording Information</u>	<u>BLM AMC Number</u>
GQ#1	18N, 20W, Secs 9, 10	Bk 4480 Pg 832	AMC#357926

WHEREAS, Grantor(s) desire to convey all of their right, title and interest in and to the Claims to Grantee;


NOW, THEREFORE, in consideration of the sum of the (\$10) dollars in hand paid to Grantor(s), receipt of which is hereby acknowledged, and for other good and sufficient consideration the receipt and sufficiency of which is hereby acknowledged, the parties hereto, intending to be legally bound hereby, agree as follows:

Grantor(s) does by these presents hereby grant, bargain, sell, transfer, convey, set over, remise, release and quitclaim unto Grantee, its successors and assigns, forever, all of Grantor(s)' right, title, interest and estate in, to and under the Claims.

TO HAVE AND TO HOLD the above described Claims unto the Grantee, its successors and assigns, forever.

IN WITNESS WHEREOF, Grantor(s) have caused this instrument to be executed and delivered as of the day and year first above written.

THE GRANTOR(S)
GOLDEN GOOSE GOLD MINES, LLC
An Arizona limited liability company

By 
Arlene Lantz
Manager

By 
Kevin Lantz
Manager

RECEIVED
BUREAU OF
LAND MANAGEMENT
2004 JUN 28 A 9:38
ARIZONA
STATE OFFICE
PRINCIPAL
COURT

ENTERED IN COMPUTER

7/15/04 

STATE OF Texas
)ss.
COUNTY OF Texas

ACKNOWLEDGMENT

On this 18 day of May, 2004, before me, the undersigned Notary Public,
personally appeared

Kevin Lantz, Manager of Golden Goose
Gold Mines LLC

known to me to be the individual(s) who executed the foregoing instrument and acknowledged
the same to be his (her)(their) free act and deed.

My Commission Expires 7-23-2007

Kelin A. Jackson
Notary Public



STATE OF Texas
)ss.
COUNTY OF Texas

ACKNOWLEDGMENT


On this 18 day of May, 2004, before me, the undersigned Notary Public,
personally appeared

Kevin Lantz, Manager of Golden Goose
Gold Mines LLC

known to me to be the individual(s) who executed the foregoing instrument and acknowledged
the same to be his (her)(their) free act and deed.

My Commission Expires 7-23-2007

Kelin A. Jackson
Notary Public



ARIZONA
STATE OFFICE
PHOENIX, ARIZONA

2004 JUN 28 A 9:38

RECEIVED
BUREAU OF
LAND MANAGEMENT

When recorded return to:
Frederick C. Bauman
5821 Pristine Falls Ave.
Las Vegas, NV 89131

ARIZONA
STATE OFFICE
PHOENIX, ARIZONA

2004 JUN 28 A 9:38

RECEIVED
BUREAU OF
LAND MANAGEMENT

QUITCLAIM MINING DEED
(Exempt A. R. S. 11-1134(A)(6))

This Quitclaim Mining Deed, dated as of May 11, 2004, made by the undersigned Grantor(s) to Big John Gold Mines, LLC, an Arizona limited liability company with a present address of c/o Aaron Evans, 207 N Gilbert Rd #007, Gilbert, AZ 85234;
WITNESSETH;

WHEREAS, Grantor(s) are the owners of certain unpatented mining claims located in Mohave County, Arizona (the "Claims"), to wit:

<u>Name</u>	<u>Twp/Range/Section</u>	<u>County Recording Information</u>	<u>BLM AMC# r</u>
BIG JOHN#5	19N, 20W, Sec 24	Bk 4813 Pg 706	AMC#360062
BIG JOHN #6	19N, 20W, Sec 25	Bk 4813 Pg 709	AMC#360063
GQ#2	18N, 20W Secs 4, 9	Bk 4826 Pg 133	AMC#360429
GQ#3	18N, 20W Secs 10, 15	Bk 4826 Pg 158	AMC#360430
GQ#4	18N, 20W Secs 4, 5	Bk 4836 Pg 674	AMC#360431
GQ#15	18N, 20W Secs 3, 4 9, 10	Bk 4926 Pg 339	AMC#361076
GQ#16	18N, 20W Sec 10	Bk 4926 Pg 342	AMC#361077

WHEREAS, Grantor(s) desire to convey all of their right, title and interest in and to the Claims to Grantee;

NOW, THEREFORE, in consideration of the sum of the (\$10) dollars in hand paid to Grantor(s), receipt of which is hereby acknowledged, and for other good and sufficient consideration the receipt and sufficiency of which is hereby acknowledged, the parties hereto, intending to be legally bound hereby, agree as follows:

Grantor(s) does by these presents hereby grant, bargain, sell, transfer, convey, set over, remise, release and quitclaim unto Grantee, its successors and assigns, forever, all of Grantor(s)' right, title, interest and estate in, to and under the Claims.

TO HAVE AND TO HOLD the above described Claims unto the Grantee, its successors and assigns, forever.

IN WITNESS WHEREOF, Grantor(s) have caused this instrument to be executed and delivered as of the day and year first above written.

THE GRANTOR(S)

Frederick C Bauman

ENTERED IN COMPUTER

7/15/04 MCH

When recorded return to:
Frederick C. Bauman
5821 Pristine Falls Ave.
Las Vegas, NV 89131

QUITCLAIM MINING DEED
(Exempt A. R. S. 11-1134(A)(6))

This Quitclaim Mining Deed, dated as of May 11, 2004, made by the undersigned Grantor(s) to Big John Gold Mines, LLC, an Arizona limited liability company with a present address of c/o Aaron G Evans, 207 Gilbert Rd #007, Gilbert, AZ 85234;

WITNESSETH;

WHEREAS, Grantor(s) are the owners of certain unpatented mining claims located in Mohave County, Arizona (the "Claims"), to wit:

<u>Name</u>	<u>Twp/Range/Section</u>	<u>County Recording Information</u>	<u>BLM AMC Number</u>
Argo	19N, 20W, Sec 24	Bk 4807 Pg 100	AMC#360022

WHEREAS, Grantor(s) desire to convey all of their right, title and interest in and to the Claims to Grantee;

NOW, THEREFORE, in consideration of the sum of the (\$10) dollars in hand paid to Grantor(s), receipt of which is hereby acknowledged, and for other good and sufficient consideration the receipt and sufficiency of which is hereby acknowledged, the parties hereto, intending to be legally bound hereby, agree as follows:

Grantor(s) does by these presents hereby grant, bargain, sell, transfer, convey, set over, remise, release and quitclaim unto Grantee, its successors and assigns, forever, all of Grantor(s)' right, title, interest and estate in, to and under the Claims.

TO HAVE AND TO HOLD the above described Claims unto the Grantee, its successors and assigns, forever.

IN WITNESS WHEREOF, Grantor(s) have caused this instrument to be executed and delivered as of the day and year first above written.

THE GRANTOR(S)
BACKYARD STUFF INC.
An Arizona corporation

By Frederick C. Bauman
Frederick C. Bauman
Secretary / Treasurer

RECEIVED
BUREAU OF
LAND MANAGEMENT
2004 JUN 28 A 9:38
ARIZONA
STATE OFFICE
PHOENIX, ARIZONA

ENTERED IN COMPTON

7/13/04 MCA

John B. McIntyre
John B. McIntyre

Betty McIntyre
Betty McIntyre

Morgan Bauman
Morgan Bauman

Jennalee K. Bauman
Jennalee K. Bauman

Bailey A. Bauman
Bailey A. Bauman

Alden F. Bauman
Alden F. Bauman

Barbara McIntyre Bauman
Barbara McIntyre Bauman

ARIZONA
STATE OFFICE
PHOENIX, ARIZONA

2009 JUN 28 A 9:38

RECEIVED
BUREAU OF
LAND MANAGEMENT

STATE OF Nevada
COUNTY OF Clark)ss.

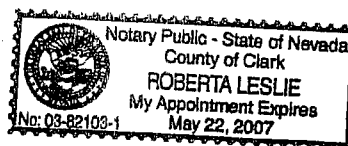
ACKNOWLEDGMENT

On this 11 day of May, 2004, before me, the undersigned Notary Public,
personally appeared
Fredrick C-Rauman, Secretary/Treasurer
of Backyard Stuff Inc., an Arizona corporation

known to me to be the individual(s) who executed the foregoing instrument and acknowledged
the same to be his (her)(their) free act and deed.

My Commission Expires May 22, 2007

Roberta Leslie
Notary Public



RECEIVED
BUREAU OF
LAND MANAGEMENT
2004 JUN 28 A 9:38
ARIZONA
STATE OFFICE
PHOENIX, ARIZONA

3@15 1/15 AK

When recorded return to:
Frederick C. Bauman
5821 Pristine Falls Ave.
Las Vegas, NV 89131

AMC 357550
357866
357865
357922

QUITCLAIM MINING DEED
(Exempt A. R. S. 11-1134(A)(6))

This Quitclaim Mining Deed, dated as of July 28, 2003, made by the undersigned Grantor(s) to Golden Goose Gold Mines, LLC, an Arizona limited liability company with a present address of c/o Kevin Lantz and Arlene Lantz, Managers, 7008 Narrow Oak Trail, Austin, TX 78759;

WITNESSETH;

WHEREAS, Grantor(s) are the owners of certain unpatented mining claims located in LaPaz County, Arizona (the "Claims"), to wit:

<u>Name</u>	<u>Twp/Range/Section</u>	<u>County Recording Information</u>	<u>BLM AMC Number</u>
CSX#1	6N, 20W, Secs 27, 28	Fee#2003-00299	AMC#357550
Amended		Fee#2003-00481	
CSX#6	6N, 20W, Secs 33, 34	Fee#2003-00483	AMC#357551
CSX#7	6N, 20W, Secs 33, 34	Fee#2003-00484	AMC#357552
	5N, 20W, Secs 3, 4		

WHEREAS, Grantor(s) desire to convey all of their right, title and interest in and to the Claims to Grantee;

NOW, THEREFORE, in consideration of the sum of the (\$10) dollars in hand paid to Grantor(s), receipt of which is hereby acknowledged, and for other good and sufficient consideration the receipt and sufficiency of which is hereby acknowledged, the parties hereto, intending to be legally bound hereby, agree as follows:

Grantor(s) does by these presents hereby grant, bargain, sell, transfer, convey, set over, remise, release and quitclaim unto Grantee, its successors and assigns, forever, all of Grantor(s)' right, title, interest and estate in, to and under the Claims.

TO HAVE AND TO HOLD the above described Claims unto the Grantee, its successors and assigns, forever.

IN WITNESS WHEREOF, Grantor(s) have caused this instrument to be executed and delivered as of the day and year first above written.

THE GRANTOR(S)
BACKYARD STUFF INC.,
An Arizona corporation

By Frederick C. Bauman
Frederick C. Bauman
Secretary / Treasurer

RECEIVED
BUREAU OF
LAND MANAGEMENT
2003 AUG 15 A 9:54
ARIZONA
STATE OFFICE
PHOENIX, ARIZONA

ENTERED IN COMPUTER

8/22/03 MCH

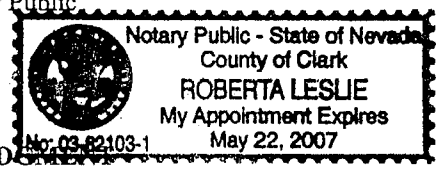
STATE OF NEVADA
COUNTY OF CLARK)ss.

ACKNOWLEDGMENT

On this 31 day of JULY, 2003, before me, the undersigned Notary Public, personally appeared Frederick C. Bauman Secretary/Treasurer of Backyard Stuff Inc. known to me to be the individual(s) who executed the foregoing instrument and acknowledged the same to be his (her)(their) free act and deed.

My Commission Expires 5/22/2007

Roberta Leslie
Notary Public



STATE OF _____)ss.
COUNTY OF _____

ACKNOWLEDGMENT

On this ___ day of _____, 2003, before me, the undersigned Notary Public, personally appeared _____ known to me to be the individual(s) who executed the foregoing instrument and acknowledged the same to be his (her)(their) free act and deed.

My Commission Expires _____

Notary Public

STATE OF _____)ss.
COUNTY OF _____

ACKNOWLEDGMENT

On this ___ day of _____, 2003, before me, the undersigned Notary Public, personally appeared _____ known to me to be the individual(s) who executed the foregoing instrument and acknowledged the same to be his (her)(their) free act and deed.

My Commission Expires _____

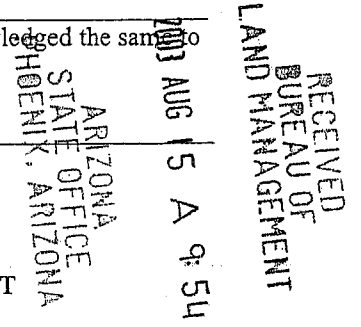
Notary Public

STATE OF _____)ss.
COUNTY OF _____

ACKNOWLEDGMENT

On this ___ day of _____, 2003, before me, the undersigned Notary Public, personally appeared _____ known to me to be the individual(s) who executed the foregoing instrument and acknowledged the same to be his (her)(their) free act and deed.

My Commission Expires _____



2003 #10 JUT

When recorded return to:
Frederick C. Bauman
5821 Pristine Falls Ave.
Las Vegas, NV 89131

QUITCLAIM MINING DEED
(Exempt A. R. S. 11-1134(A)(6))

This Quitclaim Mining Deed, dated as of July 28, 2003, made by the undersigned Grantor(s) to Golden Goose Gold Mines, LLC an Arizona limited liability company with a present address of c/o Kevin Lantz and Arlene Lantz, Managers, 7008 Narrow Oak Trail, Austin, TX 78759;

WITNESSETH;

WHEREAS, Grantor(s) are the owners of certain unpatented mining claims located in Yavapai County, Arizona (the "Claims"), to wit:

<u>Name</u>	<u>Twp/Range/Section</u>	<u>County Recording Information</u>	<u>BLM AMC Number</u>
Monstro Verde #2	12N, 2E, Sec 3	Book 4012, Page 537	AMC#357865
Monstro Verde #3	12N, 2E, Sec 2 13N, 2E, Sec 34	Book 4012, Page 538	AMC#357866

WHEREAS, Grantor(s) desire to convey all of their right, title and interest in and to the Claims to Grantee;

NOW, THEREFORE, in consideration of the sum of the (\$10) dollars in hand paid to Grantor(s), receipt of which is hereby acknowledged, and for other good and sufficient consideration the receipt and sufficiency of which is hereby acknowledged, the parties hereto, intending to be legally bound hereby, agree as follows:

Grantor(s) does by these presents hereby grant, bargain, sell, transfer, convey, set over, remise, release and quitclaim unto Grantee, its successors and assigns, forever, all of Grantor(s)' right, title, interest and estate in, to and under the Claims.

TO HAVE AND TO HOLD the above described Claims unto the Grantee, its successors and assigns, forever.

IN WITNESS WHEREOF, Grantor(s) have caused this instrument to be executed and delivered as of the day and year first above written.

THE GRANTOR(S)
BACKYARD STUFF INC.,
An Arizona corporation

By Frederick C. Bauman
Frederick C. Bauman,
Secretary / Treasurer

RECEIVED
BUREAU OF
LAND MANAGEMENT
2003 AUG 15 A 9:54
ARIZONA
STATE OFFICE
PHOENIX, ARIZONA

ENTERED IN COMPUTER

8/22/03 MCH

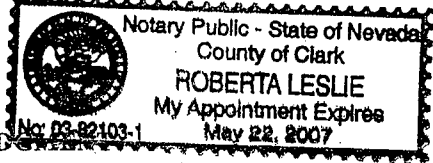
STATE OF NEVADA
COUNTY OF CLARK)ss.

ACKNOWLEDGMENT

On this 31 day of July, 2003, before me, the undersigned Notary Public, personally appeared Fredrick C. Bauman, Secretary/Treasurer of Backyard Staff Inc. known to me to be the individual(s) who executed the foregoing instrument and acknowledged the same to be his (her)(their) free act and deed.

My Commission Expires 5/22/2007

Roberta Leslie
Notary Public



STATE OF _____)ss.
COUNTY OF _____

ACKNOWLEDGMENT

On this ___ day of _____, 2003, before me, the undersigned Notary Public, personally appeared _____ known to me to be the individual(s) who executed the foregoing instrument and acknowledged the same to be his (her)(their) free act and deed.

My Commission Expires _____

Notary Public

STATE OF _____)ss.
COUNTY OF _____

ACKNOWLEDGMENT

On this ___ day of _____, 2003, before me, the undersigned Notary Public, personally appeared _____ known to me to be the individual(s) who executed the foregoing instrument and acknowledged the same to be his (her)(their) free act and deed.

My Commission Expires _____

Notary Public

RECEIVED
BUREAU OF
LAND MANAGEMENT
2003 JUN 15 A 9:54
ARIZONA
STATE OFFICE
PHOENIX, ARIZONA

STATE OF _____)ss.
COUNTY OF _____

ACKNOWLEDGMENT

On this ___ day of _____, 2003, before me, the undersigned Notary Public, personally appeared _____ known to me to be the individual(s) who executed the foregoing instrument and acknowledged the same to be his (her)(their) free act and deed.

My Commission Expires _____

Notary Public

5015 #25 JW

When recorded return to:
Frederick C. Bauman
5821 Pristine Falls Ave.
Las Vegas, NV 89131

QUITCLAIM MINING DEED
(Exempt A. R. S. 11-1134(A)(6))

This Quitclaim Mining Deed, dated as of July 28, 2003, made by the undersigned Grantor(s) to Golden Goose Gold Mines, LLC, an Arizona limited liability company with a present address of c/o Kevin Lantz and Arlene Lantz, Managers, 7008 Narrow Oak Trail, Austin, TX 78759;

WITNESSETH;

WHEREAS, Grantor(s) are the owners of certain unpatented mining claims located in Mohave County, Arizona (the "Claims"), to wit:

<u>Name</u>	<u>Twp/Range/Section</u>	<u>County Recording Information</u>		<u>BLM AMC Number</u>
Big John #1 Lode	19N, 20W Secs 22, 23	Book 4480	Page 821	AMC#357922
BJ#1	19N, 20W Secs 22, 23, 24	Book 4480	Page 823	AMC#357923
BJ#2	19N, 20W, Sec 26	Book 4480	Page 826	AMC#357924
BJ#3	19N, 20W, Sec. 26	Book 4480	Page 829	AMC#357925
GQ#1	18N, 20W, Secs 9, 10	Book 4480	Page 832	AMC#357926

WHEREAS, Grantor(s) desire to convey all of their right, title and interest in and to the Claims to Grantee;


NOW, THEREFORE, in consideration of the sum of the (\$10) dollars in hand paid to Grantor(s), receipt of which is hereby acknowledged, and for other good and sufficient consideration the receipt and sufficiency of which is hereby acknowledged, the parties hereto, intending to be legally bound hereby, agree as follows:

Grantor(s) does by these presents hereby grant, bargain, sell, transfer, convey, set over, remise, release and quitclaim unto Grantee, its successors and assigns, forever, all of Grantor(s)' right, title, interest and estate in, to and under the Claims.

TO HAVE AND TO HOLD the above described Claims unto the Grantee, its successors and assigns, forever.

IN WITNESS WHEREOF, Grantor(s) have caused this instrument to be executed and delivered as of the day and year first above written.

THE GRANTOR(S)
BACKYARD STUFF INC.,
An Arizona corporation

By 
Frederick C. Bauman

RECEIVED
BUREAU OF
LAND MANAGEMENT
2003 AUG 15 A 9:54
ARIZONA
STATE OFFICE
PHOENIX, ARIZONA

ENTERED IN COMPUTER

8/22/03 NCV

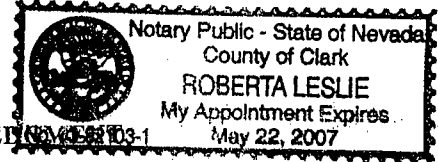
STATE OF NEVADA
COUNTY OF CLARK)ss.

ACKNOWLEDGMENT

On this 31 day of JULY, 2003, before me, the undersigned Notary Public, personally appeared Frederick G. Bauman, Secretary/Treasurer of Barkly and Staff Inc. known to me to be the individual(s) who executed the foregoing instrument and acknowledged the same to be his (her)(their) free act and deed.

My Commission Expires 5/22/2007

Roberta Lesko
Notary Public



STATE OF _____)
COUNTY OF _____)ss.

ACKNOWLEDGMENT

On this ___ day of _____, 2003, before me, the undersigned Notary Public, personally appeared _____ known to me to be the individual(s) who executed the foregoing instrument and acknowledged the same to be his (her)(their) free act and deed.

My Commission Expires _____

Notary Public

STATE OF _____)
COUNTY OF _____)ss.

ACKNOWLEDGMENT

On this ___ day of _____, 2003, before me, the undersigned Notary Public, personally appeared _____ known to me to be the individual(s) who executed the foregoing instrument and acknowledged the same to be his (her)(their) free act and deed.

My Commission Expires _____

Notary Public

STATE OF _____)
COUNTY OF _____)ss.

ACKNOWLEDGMENT

On this ___ day of _____, 2003, before me, the undersigned Notary Public, personally appeared _____ known to me to be the individual(s) who executed the foregoing instrument and acknowledged the same to be his (her)(their) free act and deed.

My Commission Expires _____

Notary Public

RECEIVED
BUREAU OF
LAND MANAGEMENT
2003 AUG 15 A 9:51
ARIZONA
STATE OFFICE
PHOENIX, ARIZONA

August 8, 2003

To: BLM

From: Fred Bauman

RECEIVED
BUREAU OF
LAND MANAGEMENT
2003 AUG 15 A 9:54
ARIZONA
STATE OFFICE
PHOENIX, ARIZONA

Enclosed are 3 deeds conveying 10
mining claims to Golden Goose Gold Mines, LLC.

The deeds have been sent to the
respective counties for recording,
but have not yet been returned.

A check for \$50 is also enclosed
(10 @ \$5/claim).

Please return to my Nevada address
5821 Pristine Falls Ave,
Las Vegas, NV 89131

Any questions, please call (702) 304-7057

When recorded return to:
Frederick C. Bauman
5821 Pristine Falls Ave.
Las Vegas, NV 89131

AMC 357865
AMC 357922

QUITCLAIM MINING DEED
(Exempt A. R. S. 11-1134(A)(6))

This Quitclaim Mining Deed, dated as of June 10, 2003, made by the undersigned Grantor(s) to Backyard Stuff Inc, an Arizona corporation with a present address of 8125 E Buena Terra Way, Scottsdale, AZ 85250;

WITNESSETH;

WHEREAS, Grantor(s) are the owners of certain unpatented mining claims located in Yavapai County, Arizona (the "Claims"), to wit:

<u>Name</u>	<u>Twp/Range/Section</u>	<u>County Recording Information</u>	<u>BLM AMC Number</u>
Monstro Verde #2	12N, 2E, Sec 3	Book 4012, Page 537	AMC#357865
Monstro Verde #3	12N, 2E, Sec 2 13N, 2E, Sec 34	Book 4012, Page 538	AMC#357866

WHEREAS, Grantor(s) desire to convey all of their right, title and interest in and to the Claims to Grantee;

NOW, THEREFORE, in consideration of the sum of the (\$10) dollars in hand paid to Grantor(s), receipt of which is hereby acknowledged, and for other good and sufficient consideration the receipt and sufficiency of which is hereby acknowledged, the parties hereto, intending to be legally bound hereby, agree as follows:

Grantor(s) does by these presents hereby grant, bargain, sell, transfer, convey, set over, remise, release and quitclaim unto Grantee, its successors and assigns, forever, all of Grantor(s)' right, title, interest and estate in, to and under the Claims.

TO HAVE AND TO HOLD the above described Claims unto the Grantee, its successors and assigns, forever.

IN WITNESS WHEREOF, Grantor(s) have caused this instrument to be executed and delivered as of the day and year first above written.

THE GRANTOR(S)

Frederick C. Bauman
Frederick C. Bauman

John B. McIntyre
John B. McIntyre

Betty McIntyre
Betty McIntyre

ARIZONA
STATE OFFICE
PHOENIX, ARIZONA

2003 AUG - 4 A 10:33

RECEIVED
BUREAU OF
LAND MANAGEMENT

ENTERED IN COMPUTER

8/8/03 mt

Morgan Bauman
Morgan Bauman

Jennalee K. Bauman
Jennalee K. Bauman

Bailey A. Bauman
Bailey A. Bauman

Alden F. Bauman
Alden F. Bauman

Barbara McIntyre Bauman
Barbara McIntyre Bauman

RECEIVED
BUREAU OF
LAND MANAGEMENT
2003 AUG - 4 A 10: 33
ARIZONA
STATE OFFICE
PHOENIX, ARIZONA

STATE OF NEVADA

)ss.

ACKNOWLEDGMENT

COUNTY OF CLARK

On this 11 day of June, 2003, before me, the undersigned Notary Public, personally appeared Frederick C. Bauman, Morgan Bauman, Tennalee Bauman, Basteu Bauman, Aided Bauman + Barbara Bauman known to me to be the individual(s) who executed the foregoing instrument and acknowledged the same to be his (her)(their) free act and deed.

My Commission Expires 7-11-05

Blanca Prieto
Notary Public



STATE OF VIRGINIA

)ss.

ACKNOWLEDGMENT

COUNTY OF FAIRFAX

On this 26th day of June, 2003, before me, the undersigned Notary Public, personally appeared John B. McIntyre + Betty McIntyre (h/w) known to me to be the individual(s) who executed the foregoing instrument and acknowledged the same to be his (her)(their) free act and deed.

My Commission Expires 01/31/2004

Constance D.
Notary Public

STATE OF _____)

)ss.

ACKNOWLEDGMENT

COUNTY OF _____)

On this ___ day of _____, 2003, before me, the undersigned Notary Public, personally appeared _____ known to me to be the individual(s) who executed the foregoing instrument and acknowledged the same to be his (her)(their) free act and deed.

My Commission Expires _____

Notary Public

RECEIVED
BUREAU OF
LAND MANAGEMENT
2003 AUG - 4 10:33
ARIZONA
STATE OFFICE
PHOENIX, ARIZONA

STATE OF _____)

)ss.

ACKNOWLEDGMENT

COUNTY OF _____)

On this ___ day of _____, 2003, before me, the undersigned Notary Public, personally appeared _____ known to me to be the individual(s) who executed the foregoing instrument and acknowledged the same to be his (her)(their) free act and deed.

My Commission Expires _____

Notary Public

38
When recorded return to:
Frederick C. Bauman
5821 Pristine Falls Ave.
Las Vegas, NV 89131

QUITCLAIM MINING DEED
(Exempt A. R. S. 11-1134(A)(6))

This Quitclaim Mining Deed, dated as of June 10, 2003, made by the undersigned Grantor(s) to Backyard Stuff Inc, an Arizona corporation with a present address of 8125 E Buena Terra Way, Scottsdale, AZ 85250;

WITNESSETH;

WHEREAS, Grantor(s) are the owners of certain unpatented mining claims located in Mohave County, Arizona (the "Claims"), to wit:

<u>Name</u>	<u>Twp/Range/Section</u>	<u>County Recording Information</u>		<u>BLM AMC Number</u>
BJ#1	19N, 20W Secs 22, 23, 24	Book 4480	Page 823	AMC#357923
BJ#2	19N, 20W, Sec 26	Book 4480	Page 826	AMC#357924
BJ#3	19N, 20W, Sec. 26	Book 4480	Page 829	AMC#357925
GQ#1	18N, 20W, Secs 9, 10	Book 4480	Page 832	AMC#357926

WHEREAS, Grantor(s) desire to convey all of their right, title and interest in and to the Claims to Grantee;

NOW, THEREFORE, in consideration of the sum of the (\$10) dollars in hand paid to Grantor(s), receipt of which is hereby acknowledged, and for other good and sufficient consideration the receipt and sufficiency of which is hereby acknowledged, the parties hereto, intending to be legally bound hereby, agree as follows:

Grantor(s) does by these presents hereby grant, bargain, sell, transfer, convey, set over, remise, release and quitclaim unto Grantee, its successors and assigns, forever, all of Grantor(s)' right, title, interest and estate in, to and under the Claims.

TO HAVE AND TO HOLD the above described Claims unto the Grantee, its successors and assigns, forever.

IN WITNESS WHEREOF, Grantor(s) have caused this instrument to be executed and delivered as of the day and year first above written.


THE GRANTOR(S)


Frederick C. Bauman
Frederick C. Bauman


John B. McIntyre
John B. McIntyre

RECEIVED
BUREAU OF
LAND MANAGEMENT
2003 AUG - 14 A 10:33
ARIZONA
STATE OFFICE
PHOENIX, ARIZONA
Betty McIntyre
Betty McIntyre

ENTERED IN COMPUTER
8/8/03 MHT


Morgan Bauman


Jennalee K. Bauman


James R. Bauman


John Neyland


Barbara McIntyre Bauman

ARIZONA
STATE OFFICE
PHOENIX, ARIZONA

2003 AUG -4 A 10:33

RECEIVED
BUREAU OF
LAND MANAGEMENT

STATE OF NEVADA

)ss.


ACKNOWLEDGMENT

COUNTY OF CLARK

On this 11 day of June, 2003, before me, the undersigned Notary Public, personally appeared Frederick C. Bauman, Morgan Bauman, Jennalee Bauman + Barbara McIntyre Bauman known to me to be the individual(s) who executed the foregoing instrument and acknowledged the same to be his (her)(their) free act and deed.

My Commission Expires 7-11-05

Blanca Prieto
Notary Public



STATE OF VIRGINIA

)ss.


ACKNOWLEDGMENT

COUNTY OF FAIRFAX

On this 26th day of June, 2003, before me, the undersigned Notary Public, personally appeared John B. McIntyre + Betty McIntyre (h/w) known to me to be the individual(s) who executed the foregoing instrument and acknowledged the same to be his (her)(their) free act and deed.

My Commission Expires 01/31/2004

Annelle D
Notary Public



STATE OF VIRGINIA

)ss.

ACKNOWLEDGMENT

COUNTY OF FAIRFAX

On this 26th day of June, 2003, before me, the undersigned Notary Public, personally appeared John Neyland known to me to be the individual(s) who executed the foregoing instrument and acknowledged the same to be his (her)(their) free act and deed.

My Commission Expires 01/31/2004

Annelle D
Notary Public

STATE OF PENNSYLVANIA

)ss.

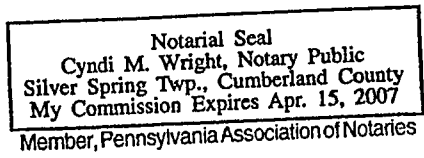
ACKNOWLEDGMENT

COUNTY OF CUMBERLAND

On this ___ day of July, 2003, before me, the undersigned Notary Public, personally appeared James R. Bauman known to me to be the individual(s) who executed the foregoing instrument and acknowledged the same to be his (her)(their) free act and deed.

My Commission Expires 4-15-2007

Cyndi M Wright
Notary Public



To: BLM

From: Fred Bauman

Date: August 1, 2003

Enclosed for filing are 2 deeds, which transfer 6 mining claims to Backyard Stuff Inc. The originals have been sent to Yavapai & Mohave Counties, and have not yet been returned.

A check for \$30 (6 claims @ \$5/claim) is enclosed. Please return to my Las Vegas address.
Please call if there are any questions.
(702) 304-7057

ARIZONA
STATE OFFICE
PHOENIX, ARIZONA

2003 AUG - 4 A 10: 33

RECEIVED
BUREAU OF
LAND MANAGEMENT

AME 357922

The transfer document pertaining to your mining claims has been processed.

Attached are copies of the serial register pages showing the current owners of record.

Just a reminder - a maintenance fee payment or waiver is due on or before September 1.

If you have any questions, please call Mary Hyde at (602) 417-9356.

NOTICE!!

These documents have been scanned!

Do not place un-scanned documents beneath this notice!

Do not remove this notice from this file!

GPO Jacket No. 560-102
Print Order 61540
Rise Business Services, LLC
Job=AZ15 6/6/2019



Box Number= AZ15122



Claim Begin-End: AMC357922-AMC357926

4 Annual Filings



AZ15122-5 AMC357873-AMC358493

UNITED STATES
DEPARTMENT OF THE INTERIOR
BUREAU OF LAND MANAGEMENT
**MAINTENANCE FEE PAYMENT FORM FOR
LODE CLAIMS, MILL SITES, AND TUNNEL SITES**

357922
360022
415228

Remitter Name: Bonanza Goldfields Corp.
Mailing Address: 6440 Sky Pointe Dr., Ste 140-149
City, State, Zip: Las Vegas, NV 89131

Check here if this is a change of address.

FOR COUNTY RECORDER'S USE

No. of claims/sites 3
x \$155 per claim/site
Total due BLM \$ 465

1. The maintenance fee may be paid by cash, check, money order, Bureau of Land Management (BLM) Declining Deposit Account, or credit card (VISA, American Express, Discover, or MasterCard). Payments must be remitted to the BLM State Office where your claim or site is recorded and received on or before September 1. If the payment is mailed, the envelope must be postmarked by a bona fide delivery service on or before September 1 and received at the proper BLM State Office within 15 calendar days after the due date. Payments may also be made by telephone using a credit card. A complete listing of BLM State Offices with their addresses and phone numbers can be found at <http://www.blm.gov>.
2. The maintenance fee for the following claim(s)/site(s) applies to the assessment year 2019.

CLAIM/SITE NAME	BLM SERIAL NO.
Big John Lode	AMC357922
Argo Lode	AMC360022
BJ#1 Placer	AMC415232

RECEIVED
BLM AZ STATE OFFICE
2018 JUL 24 P 1:21
PHOENIX, ARIZONA

Use a separate sheet for additional claim/site names, serial numbers, and claimant names and addresses.

429374


(Continued on page 2)

ENTERED
AUG 01 2018
BY: RAm

Bauman
6440 Sky Pointe Dr.,
Ste 140-149
Las Vegas, NV 89131

LAS VEGAS NV 890

19 JUL 2018 PM 4 L



RECEIVED
BLM AZ STATE OFFICE

2018 JUL 24 P 1:21

PHOENIX, ARIZONA

BLM - Arizona State Office

1 N Central Ave, Ste 800

Phoenix, AZ

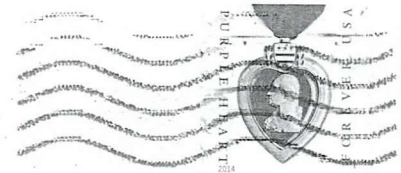
85004-442700

85004

Bauman
6440 Sky Pointe Dr.,
Ste 140-149
Las Vegas, NV 89131

LAS VEGAS NV 890

19 JUL 2018 PM 4 L



RECEIVED
BLM AZ STATE OFFICE

2018 JUL 24 P 1:21


PHOENIX, ARIZONA

BLM - Arizona State Office

1 N Central Ave, Ste 800

Phoenix, AZ

85004-442700



85004

United States Department of the Interior
Bureau of Land Management
 DIV OF LANDS, MINRLS & ENERGY
 ONE N CENTRAL AVE
 PHOENIX, AZ 85004 -4427
 Phone: 602-417-9200

Receipt

No: 4219376

Transaction #: 4334562	
Date of Transaction: 07/25/2018	
CUSTOMER:	
BONANZA GOLDFIELDS CORP 6440 SKY POINTE DR STE 140-149 LAS VEGAS,NV 89131-4047 US	

LINE #	QTY	DESCRIPTION	REMARKS	UNIT PRICE	TOTAL
1	1.00	LOCATABLE MINERALS / MINING CLAIMS- NOT NEW-UNADJUD,ONE AUTH NO. ONLY / MINING CLAIM MONEY RECEIVED CASES: AMC357922/\$465.00	MAINT 2019/3	- n/a -	465.00
TOTAL:					\$465.00

PAYMENT INFORMATION			
1	AMOUNT:	465.00	POSTMARKED: N/A
	TYPE:	CHECK	RECEIVED: 07/24/2018
	CHECK NO:	1610	
	NAME:	BONANZA GOLDFIELDS CORP 6440 SKY POINTE DR STE 140-149 LAS VEGAS NV 89131-4047 US	

REMARKS

This receipt was generated by the automated BLM Collections and Billing System and is a paper representation of a portion of the official electronic record contained therein.

357922

360022

415228

Return to
Frederick C. Bauman
6440 Sky Pointe Dr.,
Ste 140-149
Las Vegas, NV 89131

MAINTENANCE FEE PAYMENT

Claimant Name: Bonanza Goldfields Corp.
Address: 6440 Sky Pointe Dr, Ste 140-412
City: Las Vegas State: NV Zip: 89131
Telephone: (702) 357-0555
E-mail address: searchlightwest@aol.com
Signature: Frederick C Bauman
Attorney

BLM
Date
Stamp
2017 JUL 13 P 3:11

Check here if this is a change of address.

LINE NO.	AMC NUMBER	CLAIM/SITE NAME	COUNTY RECORDER DATA (If available)	TWP	RNG	SEC
1	357922	Big John Lode	Bk 4480 p. 821	19N	20W	22, 23
2	360022	Argo Lode	Bk 4807 p. 100	19N	20W	24
3	415232	B.J #1*	Fee 2012 017 150	19N	20W	22, 23
4		amended	Fee 2013 00 2242			
5						
6						
7						
8						
9						
10						

List additional claims on Form MCF114.
* Additional claimants listed on Exhibit "A"
Bureau of Land Management
Arizona State Office
www.blm.gov/az/

No. of Claims*: 3 x \$155 = 465
Check No: 1471 Init. FCB
Receipt No.: 3888973
For BLM Use Only

* \$155 per lode mining claim, mill site, or tunnel site; and \$155 for each 20 acres or portion thereof for each placer mining claim.

Form: MCF112
Revised July 2014

This form is available from the Arizona Geological Survey and may be reproduced.

ENTERED
JUL 17 2017
BY: RAM

EXHIBIT "A"

BIG JOHN (BJ) PLACER ASSOCIATION

Bonanza Goldfields Corp., 6440 Sky Pointe Dr., Ste 140-412, Las Vegas, NV 89131 (3/4)

Jeffrey W. Compton, 6115 Grand Teton Dr., Las Vegas, NV 89131 (1/8)

Thomas A. Climo, 7300 Cogburn St., Las Vegas, NV 89131 (1/8)

ROBERTA J. ANDERSON

2017 JUL 13 P 3:17

RECEIVED

Bauman
6440 Sky Pointe Dr.,
Ste 140-149
Las Vegas, NV 89131

USA
NV 890
10 JUL
PM 4 L
FOREVER
C403706 12200802



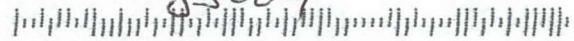
FOREVER
C403706 12200802



USDOI-BLM
Arizona State Office
1 N. Central Ave, Ste 800
Phoenix, AZ 85004

Attn: Mining Claims

85004-442700



RECEIVED
BLM AZ STATE OFFICE
2017 JUL 13 P 3:16
PHOENIX, ARIZONA

Bauman
6440 Sky Pointe Dr.,
Ste 140-149
Las Vegas, NV 89131

USA
NV 890
10 JUL
PM 4 L

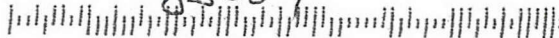


USDOI-BLM
Arizona State Office
1 N. Central Ave, Ste 800
Phoenix, AZ 85004

RECEIVED
BLM AZ STATE OFFICE
2017 JUL 13 P 3:16
PHOENIX, ARIZONA

Attn: Mining Claims

85004-442700



United States Department of the Interior
Bureau of Land Management
 DIV OF LANDS, MINRLS & ENERGY
 ONE N CENTRAL AVE
 PHOENIX, AZ 85004 -4427
 Phone: 602-417-9200

Receipt

No: 3888973

Transaction #: 3998190	
Date of Transaction: 07/14/2017	
CUSTOMER:	
SEARCHLIGHT EXPLORATION LLC 6440 SKY POINTE DR STE 140-412 LAS VEGAS,NV 89131-4047 US	

LINE #	QTY	DESCRIPTION	REMARKS	UNIT PRICE	TOTAL
1	1.00	LOCATABLE MINERALS / MINING CLAIMS- NOT NEW-UNADJUD,ONE AUTH NO. ONLY / MINING CLAIM MONEY RECEIVED CASES: AMC357922/\$465.00	MAINT 2018/3	- n/a -	465.00
TOTAL:					\$465.00

PAYMENT INFORMATION					
1	AMOUNT:	465.00	POSTMARKED:	07/10/2017	
	TYPE:	CHECK	RECEIVED:	07/13/2017	
	CHECK NO:	1471			
	NAME:	SEARCHLIGHT EXPLORATION LLC 6440 SKY POINTE DR STE 140-412 LAS VEGAS NV 89131-4047 US			

REMARKS

This receipt was generated by the automated BLM Collections and Billing System and is a paper representation of a portion of the official electronic record contained therein.

Return to:
 Frederick C. Bauman
 6440 Sky Pointe Dr, Ste
 140-149
 Las Vegas, NV 89131

357922
 360022
 415228
 400313
 432429

MAINTENANCE FEE PAYMENT

Claimant Name: Searchlight Exploration, LLC
 Address: 6440 Sky Pointe Dr, Ste 140-412
 City: Las Vegas State: NV Zip: 89131
 Telephone: (702) 533-8372
 E-mail address: searchlightwest@aol.com
 Signature: Frederick C Bauman
 Manager

Check here if this is a change of address

RECEIVED
 BLM AZ STATE OFFICE
 2016 MAY 20 P 2:37
 PHOENIX, ARIZONA
 BLM
 Date
 Stamp

LINE NO.	AMC NUMBER	CLAIM/SITE NAME	COUNTY RECORDER DATA (If available)	TWP	RNG	SEC
1	357922	Big John Lode	Bk 4480 p. 821	19N	20W	22/23
2	360022	Argo Lode	Bk 4807 p. 100	19N	20W	24
3	415232	BJ # 1*	Fee 2012 017150	19N	20W	22/23
4		amended	Fee 2013 002242			
5						
6						
7						
8						
9						
10						

List additional claims on Form MCF114.
 * Additional claimants listed on Exhibit "A"
 Bureau of Land Management
 Arizona State Office
www.blm.gov/az/

No. of Claims*: 3 x \$155 = _____
 Check No: 1525 Init. CBM
 Receipt No.: 3566626
 For BLM Use Only

* \$155 per lode mining claim, mill site, or tunnel site; and \$155 for each 20 acres or portion thereof for each placer mining claim.

Form: MCF112
 Revised July 2014

This form is available from the Arizona Geological Survey and may be reproduced.

ENTERED
 MAY 24 2016
 BY: Ran

Return to:
 Frederick C. Bauman
 6440 Sky Pointe Dr, Ste
 140-149
 Las Vegas, NV 89131

MAINTENANCE FEE PAYMENT

Claimant Name: Searchlight Strategic Resources, LLC
 Address: 6440 Sky Pointe Dr, Ste 140-412
 City: Las Vegas State: NV Zip: 89131
 Telephone: (702) 533-8372
 E-mail address: searchlightwest@aol.com
 Signature: Frederick C Bauman
 Manager

RECEIVED
 BLM AZ STATE OFFICE
 2016 MAY 20 P 2:38
 PHOENIX, ARIZONA
 BLM
 Date
 Stamp

Check here if this is a change of address.

LINE NO.	AMC NUMBER	CLAIM/SITE NAME	COUNTY RECORDER DATA (If available)	TWP	RNG	SEC
1	400313	KF#1	2010009210	22N	17W	26
2	400314	KF#2	2010009211	22N	17W	26
3						
4						
5						
6						
7						
8						
9						
10						

List additional claims on Form MCF114.

No. of Claims*: 2 x \$155 = _____
 Check No: 1525 Init ChH
 Receipt No.: 3566626
 For BLM Use Only

Bureau of Land Management
 Arizona State Office
www.blm.gov/az/

* \$155 per lode mining claim, mill site, or tunnel site; and \$155 for each 20 acres or portion thereof for each placer mining claim.

Form: MCF112
 Revised July 2014

This form is available from the Arizona Geological Survey and may be reproduced.

ENTERED
 MAY 24 2016
 BY: RAM

EXHIBIT "A"

BIG JOHN (BJ) PLACER ASSOCIATION

Frederick C. Bauman, 6440 Sky Pointe Dr., Ste 140-149, Las Vegas, NV 89131
Barbara M. Bauman, 6440 Sky Pointe Dr., Ste 140-149, Las Vegas, NV 89131
Anaconda Exploration, LLC, 6440 Sky Pointe Dr., Ste 140-412, Las Vegas, NV 89131
McIntyre & Bauman Group, LLC, 6440 Sky Pointe Dr., Ste 140-412, Las Vegas, NV 89131
Middle Verde Development Co., LLC, 6440 Sky Pointe Dr., Ste 140-412, Las Vegas, NV 89131
Searchlight Exploration, LLC, 6440 Sky Pointe Dr., Ste 140-412, Las Vegas, NV 89131
Jeffrey W. Compton, 6115 Grand Teton Dr., Las Vegas, NV 89131
Thomas A. Climo, 7300 Cogburn St., Las Vegas, NV 89131

RECEIVED
BLM AZ STATE OFFICE
2016 MAY 20 P 2:37
PHOENIX, ARIZONA

Bauman
6440 Sky Pointe Dr,
Ste 140-412
Las Vegas, NV 89131

RECEIVED
BLM AZ STATE OFFICE

2016 MAY 20 P 2:23

PHOENIX, ARIZONA

LAS VEGAS NV 890

17 MAY 2016 PM 2 L



BLM
1 N. Central Ave, Ste 800
Phoenix, AZ 85004

Attn: Mining Claims

85004-442700



Bauman
6440 Sky Pointe Dr,
Ste 140-412
Las Vegas, NV 89131

RECEIVED
BLM AZ STATE OFFICE
2016 MAY 20 P 2:23
PHOENIX, ARIZONA

LAS VEGAS NV 890

17 MAY 2016 PM 2 L



BLM
1 N. Central Ave, Ste 800
Phoenix, AZ 85004

Attn: Mining Claims

85004-442700



United States Department of the Interior
Bureau of Land Management
 DIV OF LANDS, MINRLS & ENERGY
 ONE N CENTRAL AVE
 PHOENIX, AZ 85004 -4427
 Phone: 602-417-9200

Receipt

No: 3566626

Transaction #: 3669435	
Date of Transaction: 05/23/2016	
CUSTOMER:	
SEARCHLIGHT EXPLORATION LLC 6440 SKY POINTE DR STE 140-149 LAS VEGAS,NV 89131-4047 US	

LINE #	QTY	DESCRIPTION	REMARKS	UNIT PRICE	TOTAL
1	1.00	LOCATABLE MINERALS / MINING CLAIMS- NOT NEW-UNADJUD,ONE AUTH NO. ONLY / MINING CLAIM MONEY RECEIVED CASES: AMC357922/\$930.00	MAINT FEE - 6 2017	- n/a -	930.00
TOTAL:					\$930.00

PAYMENT INFORMATION			
1	AMOUNT:	930.00	POSTMARKED: 05/17/2016
	TYPE:	CHECK	RECEIVED: 05/20/2016
	CHECK NO:	1525	
	NAME:	SEARCHLIGHT EXPLORATION LLC 6440 SKY POINTE DR STE 140-149 LAS VEGAS NV 89131-4047 US	

REMARKS

This receipt was generated by the automated BLM Collections and Billing System and is a paper representation of a portion of the official electronic record contained therein.

357922
360022
415228

Frederick C. Bauman
6440 Sky Pointe Dr., Ste
140-149
Las Vegas, NV 89131

MAINTENANCE FEE PAYMENT

Claimant Name: Searchlight Exploration, LLC
Address: 6440 Sky Pointe Dr., Ste 140-412
City: Las Vegas State: NV Zip: 89131
Telephone: (702) 533-8372
E-mail address: Searchlightwest@aol.com
Signature: Frederick C. Bauman

BLM
Date
Stamp

PHOENIX, ARIZONA

2015 JUL 13 P 3:20

RECEIVED
BLM PHOENIX OFFICE

Check here if this is a change of address.

LINE NO.	AMC NUMBER	CLAIM/SITE NAME	COUNTY RECORDER DATA (If available)	TWP	RNG	SEC
1	357922	Big John Lode	BK 4480 p 821	19N	20W	22 23
2	360022	Argo Lode	BK 4807 p. 100	19N	20W	24
3	415232	BJ #1 *	Fee 2012017150	19N	20W	22 23
4		amended	Fee 2013002242			
5						
6						
7						
8						
9						
10						

List additional claims on Form MCF114.
* Additional claimants listed on Exhibit "A"
Bureau of Land Management
Arizona State Office
www.blm.gov/az/

No. of Claims*: 3 x \$155 = 465.⁰⁰
Check No: 1576 Init. ABT
Receipt No.: 3342047
For BLM Use Only

* \$155 per lode mining claim, mill site, or tunnel site; and \$155 for each 20 acres or portion thereof for each placer mining claim.

Form: MCF112
Revised July 2014

This form is available from the **Arizona Geological Survey** and may be reproduced.

JUL 15 2015
BY: Rmm

EXHIBIT "A"

BIG JOHN (BJ) PLACER ASSOCIATION

Frederick C. Bauman, 6440 Sky Pointe Dr., Ste 140-149, Las Vegas, NV 89131
Barbara M. Bauman, 6440 Sky Pointe Dr., Ste 140-149, Las Vegas, NV 89131
Anaconda Exploration, LLC, 6440 Sky Pointe Dr., Ste 140-412, Las Vegas, NV 89131
McIntyre & Bauman Group, LLC, 6440 Sky Pointe Dr., Ste 140-412, Las Vegas, NV 89131
Middle Verde Development Co., LLC, 6440 Sky Pointe Dr., Ste 140-412, Las Vegas, NV 89131
Searchlight Exploration, LLC, 6440 Sky Pointe Dr., Ste 140-412, Las Vegas, NV 89131
Jeffrey W. Compton, 6115 Grand Teton Dr., Las Vegas, NV 89131
Thomas A. Climo, 7300 Cogburn St., Las Vegas, NV 89131

RECEIVED
DEPARTMENT OF REVENUE
2015 JUL 13 P 3:20
PHOENIX, ARIZONA

Bauman
6440 Sky Pointe Dr.,
Ste 140-412

LAS VEGAS
NV 890
10 JUL '15
PM 2 L



A202506272 1082 1



FOREVER

0at 465

Las Vegas, NV 89131

RECEIVED
BLM AZ STATE OFFICE
2015 JUL 13 P 3:07
PHOENIX, ARIZONA

USDO I / BLM
Arizona State office
1 N. Central Ave # 800

Attn: Mining Claims


05004442700

Phoenix AZ 85004

Bauman
6440 Sky Pointe Dr.,
Ste 140-412

Las Vegas, NV 89131

LAS VEGAS
NV 890
10 JUL 15
PM 2 L



Post 465

RECEIVED
BLM AZ STATE OFFICE
2015 JUL 13 P 3:07
PHOENIX ARIZONA

USDO1/BLM
Arizona State office
1 N. Central Ave # 800

Attn: Mining Claims

00004442700

85004

United States Department of the Interior
Bureau of Land Management
 LANDS/RECREATION & PLANNING
 ONE N CENTRAL AVE
 PHOENIX, AZ 85004 -2203
 Phone: 602-417-9200

Receipt

No: 3342047

Transaction #: 3439729	
Date of Transaction: 07/14/2015	
CUSTOMER:	
SEARCHLIGHT EXPLORATIONS LLC 6440 SKY POINTE DR STE 140-412 LAS VEGAS,NV 89131-4047 US	

LINE #	QTY	DESCRIPTION	REMARKS	UNIT PRICE	TOTAL
1	1.00	LOCATABLE MINERALS / MINING CLAIMS- NOT NEW-UNADJUD,ONE AUTH NO. ONLY / MINING CLAIM MONEY RECEIVED CASES: AMC357922/\$465.00	MAINT FEE PYMNT (3) 2016	- n/a -	465.00
TOTAL:					\$465.00

PAYMENT INFORMATION					
1	AMOUNT:	465.00	POSTMARKED:	07/10/2015	
	TYPE:	CHECK	RECEIVED:	07/13/2015	
	CHECK NO:	1576			
	NAME:	SEARCHLIGHT EXPLORATION LLC 6440 SKY POINTE DR STE 140-412 LAS VEGAS NV 89131-4047 US			

REMARKS

This receipt was generated by the automated BLM Collections and Billing System and is a paper representation of a portion of the official electronic record contained therein.

INTERE
 JUL 15 2015
 BY: *Ram*

AMC 357922

360022

415232

413502

400313

Return To:

Fredrick C. Bauman
6440 Sky Pointe Dr.,
STE 140-149

Las Vegas, NV 89131

MAINTENANCE FEE PAYMENT

Claimant Name: Searchlight Explorations, LLC
Address: 6440 Sky Pointe Dr., STE 140-412
City: Las Vegas State: NV Zip: 89131
Telephone: (702) 533-8372
E-mail address: Searchlightwest@aol.com
Signature: Fredrick C. Bauman

BLM
Date
Stamp

2014 JUL 22 P 3:01
PHOENIX, ARIZONA

RECEIVED
BLM AZ STATE OFFICE

Check here if this is a change of address.

LINE NO.	AMC NUMBER	CLAIM/SITE NAME	COUNTY RECORDER DATA (if available)	TWP	RNG	SEC
1	357922	Big John lode	Bk 4480 p. 821	19N	20W	22,23
2	360022	Argo lode	Bk 4807 p. 100	19N	20W	24
3	415232	BJ #1*	Fee 2012017150	19N	20W	22,23
4		amended	Fee 2013002242			
5						
6						
7						
8						
9						
10						

List additional claims on Form MCF114.
* Additional claimants listed
on Exhibit "A"
Bureau of Land Management
Arizona State Office
www.blm.gov/az/

No. of Claims: _____ x \$140 = _____
Check No: _____ Init. _____
Receipt No.: _____
For BLM Use Only #3083471

2nd receipt Form: MCF112
Revised July 2009

This form is available from the Arizona Department of Mines and Mineral Resources and may be reproduced.

ENTERED
JUL 24 2014
BY: RAM

SEARCHLIGHT EXPLORATION, LLC

6440 Sky Point e Dr., Ste 140-412

Las Vegas, NV 89131

(702) 533-8372

searchlightwest@aol.com

July 19, 2014

Bureau of Land Management
Arizona State Office
1 North Central Ave., Suite 800
Phoenix, AZ 85004

Re: \$15 per Claim Increase in Annual Mining Claim Maintenance Fee

Ladies and Gentlemen:

Unfortunately we only learned of your recent price increase yesterday. Enclosed is a check for \$105 to cover the price increase for the seven (7) unpatented claims identified in the enclosed Form MCF211.

Sincerely yours,



Frederick C. Bauman, Manager

Enclosure

RECEIVED
BLM AZ STATE OFFICE
2014 JUL 22 P 3:01
PHOENIX, ARIZONA

Sumner
6440 Sky Pointe Dr,
Ste 140-149
Las Vegas, NV 89131

RECEIVED
BLM AZ STATE OFFICE

2014 JUL 21 P 3: 16

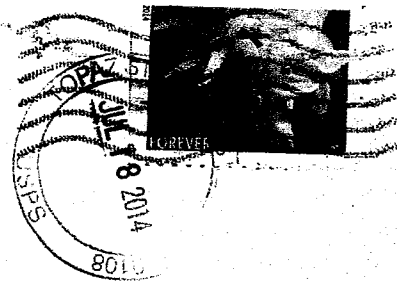
PHOENIX, ARIZONA

USDO / BLM
1 N. Central Ave, Suite 800
Phoenix, AZ 85004

Attn: Mining Claims 85004442700

LAS VEGAS NV 890

18 JUL 2014 PM 4 L



Return to:
 Frederick C. Bauman, Esq.
 6440 Sky Pointe Dr., Ste
 140-149
 Las Vegas, NV 89131

MAINTENANCE FEE PAYMENT

Claimant Name: Searchlight Strategic Resources, LLC
 Address: 6440 Sky Pointe Dr., Ste 140-412
 City: Las Vegas State: NV zip: 89131
 Telephone: (702) 533-8372
 E-mail address: searchlightwest@aol.com
 Signature: Frederick C. Bauman

RECEIVED
 BLM AZ STATE OFFICE
 PHOENIX, ARIZONA
 2014 JUL 22 P 3:01
 BLM
 Date
 Stamp

Check here if this is a change of address.

LINE NO.	AMC NUMBER	CLAIM/SITE NAME	COUNTY RECORDER DATA (if available)	TWP	RNG	SEC
1	399138	Rare Metals #2	Fee #2010001038	17N	12W	23, 24
2						
3						
4						
5						
6						
7						
8						
9						
10						

List additional claims on Form MCF114.

Bureau of Land Management
 Arizona State Office
www.blm.gov/az/

No. of Claims: _____ x \$140 = _____
 Check No: _____ Init. _____
 Receipt No.: _____
 For BLM Use Only

Form: MCF112
 Revised July 2009

This form is available from the Arizona Department of Mines and Mineral Resources and may be reproduced.

EXHIBIT "A"

BIG JOHN (BJ) PLACER ASSOCIATION

Frederick C. Bauman, 6440 Sky Pointe Dr., Ste 140-149, Las Vegas, NV 89131
Barbara M. Bauman, 6440 Sky Pointe Dr., Ste 140-149, Las Vegas, NV 89131
Anaconda Exploration, LLC, 6440 Sky Pointe Dr., Ste 140-412, Las Vegas, NV 89131
McIntyre & Bauman Group, LLC, 6440 Sky Pointe Dr., Ste 140-412, Las Vegas, NV 89131
Middle Verde Development Co., LLC, 6440 Sky Pointe Dr., Ste 140-412, Las Vegas, NV 89131
Searchlight Exploration, LLC, 6440 Sky Pointe Dr., Ste 140-412, Las Vegas, NV 89131
Jeffrey W. Compton, 6115 Grand Teton Dr., Las Vegas, NV 89131
Thomas A. Climo, 7300 Cogburn St., Las Vegas, NV 89131

PHOENIX, ARIZONA

2014 JUL 22 P 3:01

RECEIVED
FLM AZ STATE OFFICE

Return to:

Frederick C. Bauman, Esq.
6440 Sky Pointe Dr,
Ste 140-149
Las Vegas, NV 89131

MAINTENANCE FEE PAYMENT

Claimant Name: Searchlight Strategic Resources, LLC
Address: 6440 Sky Pointe Dr, Ste 140-412
City: Las Vegas State: NV Zip: 89131
Telephone: (702) 533-8372
E-mail address: searchlightwest@aol.com
Signature: Frederick C. Bauman

Check here if this is a change of address.

RECEIVED
BLM ARIZONA STATE OFFICE
2014 JUL 22 P 3:02
PHOENIX, ARIZONA
BLM
Date
Stamp

LINE NO.	AMC NUMBER	CLAIM/SITE NAME	COUNTY RECORDER DATA (If available)	TWP	RNG	SEC
1	400313	KF#1	Fee# 2010009210	22N	17W	26
2	400314	KF#2	Fee# 2010009211	22N	17W	26
3						
4						
5						
6						
7						
8						
9						
10						

List additional claims on Form MCF114.

Bureau of Land Management
Arizona State Office
www.blm.gov/az/

No. of Claims: _____ x \$140 = _____
Check No: _____ Init. _____
Receipt No.: _____
For BLM Use Only

Form: MCF112
Revised July 2009

This form is available from the Arizona Department of Mines and Mineral Resources and may be reproduced.

Return to:
 Frederick C. Bauman, Esq.
 6440 Sky Pointe Dr, Ste
 140-149
 Las Vegas, NV 89131

MAINTENANCE FEE PAYMENT

Claimant Name: Clark Copper Mines, LLC
 Address: 6440 Sky Pointe Dr, Ste 140-412
 City: Las Vegas State: NV Zip: 89131
 Telephone: (702) 533-8372
 E-mail address: Searchlightwest@aol.com
 Signature: Frederick C. Bauman

RECEIVED
 BLM
 Date Stamp
 PHOENIX, ARIZONA
 2014 JUL 22 P 3:02

Check here if this is a change of address.

LINE NO.	AMC NUMBER	CLAIM/SITE NAME	COUNTY RECORDER DATA (if available)	TWP	RNG	SEC
1	413502	Growler	BK 4865 Pg 137	10N	10W	26
2				10N	10W	35
3						
4						
5						
6						
7						
8						
9						
10						

List additional claims on Form MCF114.

Bureau of Land Management
 Arizona State Office
www.blm.gov/az/

No. of Claims: _____ x \$140 = _____
 Check No: _____ Init. _____
 Receipt No.: _____
 For BLM Use Only

Form: MCF112
 Revised July 2009

This form is available from the Arizona Department of Mines and Mineral Resources and may be reproduced.

AMC 357922
 360022
 415232
 413502
 400313

Return To:
 Frederick C. Bauman
 6440 Sky Pointe Dr,
 Ste 140-149
 Las Vegas, NV 89131

687

MAINTENANCE FEE PAYMENT

Claimant Name: Searchlight Explorations, LLC
 Address: 6440 Sky Pointe Dr, Ste 140-412
 City: Las Vegas State: NV Zip: 89131
 Telephone: (702) 533-8372
 E-mail address: searchlightwest@aol.com
 Signature: Frederick C. Bauman

RECEIVED
 2014 JUL 21 P 3:39
 PHOENIX, ARIZONA
 BLM
 Date
 Stamp

Check here if this is a change of address.

LINE NO.	AMC NUMBER	CLAIM/SITE NAME	COUNTY RECORDER DATA (If available)	TWP	RNG	SEC
1	357922	Big John Lode	BK 4480 p. 821	19N	20W	22, 23
2	360022	Argo Lode	BK 4807 p. 100	19N	20W	24
3	415232	BJ #1*	Fee 2012017150	19N	20W	22, 23
4		amended	Fee 2013002242			
5						
6						
7						
8						
9						
10						

List additional claims on Form MCF114.
 * Additional claimants listed on Exhibit "A"
 Bureau of Land Management
 Arizona State Office
 www.blm.gov/az/

No. of Claims: 7 x \$140 = 980.00
 Check No: 1513 Init. FCB
 Receipt No.: 3082526
 For BLM Use Only

ADDITIONAL ⁴⁹⁹ PAYMENT 07/22/2014
 CURED RMM

Form: MCF112
 Revised July 2009

This form is available from the Arizona Department of Mines and Mineral Resources and may be reproduced.

ENTERED
 JUL 24 2014
 BY: RMM



EXHIBIT "A"

BIG JOHN (BJ) PLACER ASSOCIATION

Frederick C. Bauman, 6440 Sky Pointe Dr., Ste 140-149, Las Vegas, NV 89131
Barbara M. Bauman, 6440 Sky Pointe Dr., Ste 140-149, Las Vegas, NV 89131
Anaconda Exploration, LLC, 6440 Sky Pointe Dr., Ste 140-412, Las Vegas, NV 89131
McIntyre & Bauman Group, LLC, 6440 Sky Pointe Dr., Ste 140-412, Las Vegas, NV 89131
Middle Verde Development Co., LLC, 6440 Sky Pointe Dr., Ste 140-412, Las Vegas, NV 89131
Searchlight Exploration, LLC, 6440 Sky Pointe Dr., Ste 140-412, Las Vegas, NV 89131
Jeffrey W. Compton, 6115 Grand Teton Dr., Las Vegas, NV 89131
Thomas A. Climo, 7300 Cogburn St., Las Vegas, NV 89131

RECEIVED
BLM AZ SERVICE CENTER
2014 JUL 21 P 3:39
PHOENIX, ARIZONA

Return to:
 Frederick C. Bauman, Esq.
 6440 Sky Pointe Dr, Ste
 140-149
 Las Vegas, NV 89131

MAINTENANCE FEE PAYMENT

Claimant Name: Clark Copper Mines, LLC
 Address: 6440 Sky Pointe Dr, Ste 140-412
 City: Las Vegas State: NV Zip: 89131
 Telephone: (702) 533-8372
 E-mail address: Searchlightwest@aol.com
 Signature: Frederick C Bauman

BLM
Date
Stamp

PHOENIX, ARIZONA

2010 JUL 21 P 3:39

RECEIVED

Check here if this is a change of address.

LINE NO.	AMC NUMBER	CLAIM/SITE NAME	COUNTY RECORDER DATA (If available)	TWP	RNG	SEC
1	413502	Growler	BK 4865 Pg 137	10N	10W	26
2				10N	10W	35
3						
4						
5						
6						
7						
8						
9						
10						

List additional claims on Form MCF114.

Bureau of Land Management
 Arizona State Office
www.blm.gov/az/

No. of Claims: _____ x \$140 = _____

Check No: _____ Init. _____

Receipt No.: _____

For BLM Use Only

Form: MCF112
 Revised July 2009

This form is available from the Arizona Department of Mines and Mineral Resources and may be reproduced.

Return to:

Frederick C. Bauman, Esq.
6440 Sky Pointe Dr,
Ste 140-149
Las Vegas, NV 89131

MAINTENANCE FEE PAYMENT

Claimant Name: Searchlight Strategic Resources LLC
Address: 6440 Sky Pointe Dr, Ste 140-412
City: Las Vegas State: NV Zip: 89131
Telephone: (702) 533-8372
E-mail address: searchlightwest@aol.com
Signature: Frederick C. Bauman

RECEIVED
BLM ARIZONA STATE OFFICE
2010 JUL 21 P 3:39
PHOENIX, ARIZONA
BLM
Date
Stamp

Check here if this is a change of address.

LINE NO.	AMC NUMBER	CLAIM/SITE NAME	COUNTY RECORDER DATA (if available)	TWP	RNG	SEC
1	400313	KF#1	Fee# 2010009210	22N	17W	26
2	400314	KF#2	Fee# 2010009211	22N	17W	26
3						
4						
5						
6						
7						
8						
9						
10						

List additional claims on Form MCF114.

Bureau of Land Management
Arizona State Office
www.blm.gov/az/

No. of Claims: _____ x \$140 = _____
Check No: _____ Init. _____
Receipt No.: _____
For BLM Use Only

Form: MCF112
Revised July 2009

This form is available from the Arizona Department of Mines and Mineral Resources and may be reproduced.

Return to:
 Frederick C. Bauman, Esq.
 6440 Sky Pointe Dr., Ste
 140-149
 Las Vegas, NV 89131

MAINTENANCE FEE PAYMENT

Claimant Name: Searchlight Strategic Resources, LLC
 Address: 6440 Sky Pointe Dr., Ste 140-412
 City: Las Vegas State: NV Zip: 89131
 Telephone: (702) 533-8372
 E-mail address: searchlightwet@aol.com
 Signature: Frederick C. Bauman

RECEIVED
 BLM / STATE OFFICE
 2010 JUL 21 P 3:39
 PHOENIX, ARIZONA
 BLM
 Date
 Stamp

Check here if this is a change of address.

LINE NO.	AMC NUMBER	CLAIM/SITE NAME	COUNTY RECORDER DATA (If available)	TWP	RNG	SEC
1	399138	Rare Metals #2	Fee #2010001038	17N	12W	23,24
2						
3						
4						
5						
6						
7						
8						
9						
10						

List additional claims on Form MCF114.


Bureau of Land Management
 Arizona State Office
 www.blm.gov/az/

No. of Claims: _____ x \$140 = _____
 Check No: _____ Init. _____
 Receipt No.: _____
 For BLM Use Only

Form: MCF112
 Revised July 2009

This form is available from the Arizona Department of Mines and Mineral Resources and may be reproduced.


Bansan
Searchlight Exploration, LLC
6440 Sky Pointe Dr,
Ste 140-412
Las Vegas, NV 89131



RECEIVED
BLM AZ STATE OFFICE


2014 JUL 22 P 2:42

PHOENIX, ARIZONA



BLM - Arizona State Office
1 North Central Ave, Ste 800
Phoenix, AZ

8500484427



Amc 415228
 Amc 360022
 Amc 357922

MAINTENANCE FEE PAYMENT

Claimant Name: Searchlight Exploration, LLC
 Address: 6440 Sky Pointe Rd, Ste 140-412
 City: Las Vegas State: NV Zip: 89131
 Telephone: (702) 533-8372
 E-mail address: searchlightwest@aol.com
 Signature: [Signature]

RECEIVED
 BLM AZ STATE OFFICE
 PHOENIX, ARIZONA
 2012 MAY 21 PM 2:20
 BLM
 Date
 Stamp

Check here if this is a change of address.

LINE NO.	AMC NUMBER	CLAIM/SITE NAME	COUNTY RECORDER DATA (If available)	TWP	RNG	SEC
1	357922	Big John Lode	Bk 4480 p. 821	19N	20W	22, 23
2	360022	Argo Lode	Bk 4807 p. 100	19N	20W	24
3	415232	B.J #1*	Fee 2012017150	19N	20W	22, 23
4		amended	Fee 2013002242			
5						
6						
7						
8						
9						
10						

List additional claims on Form MCF114.

* Additional claimants listed on Exhibit "A"

Bureau of Land Management
 Arizona State Office
 www.blm.gov/az/

No. of Claims: 3 x \$140 = \$420.00
 Check No: 1384 Init. [Signature]
 Receipt No.: 2805478
 For BLM Use Only

Form: MCF112
 Revised July 2009

This form is available from the Arizona Department of Mines and Mineral Resources and may be reproduced.

ENTERED INTO COMPUTER

7/1/13 H+

EXHIBIT "A"

BIG JOHN (BJ) PLACER ASSOCIATION

Frederick C. Bauman, 6440 Sky Pointe Dr., Ste 140-149, Las Vegas, NV 89131

Barbara M. Bauman, 6440 Sky Pointe Dr., Ste 140-149, Las Vegas, NV 89131

Anaconda Exploration, LLC, 6440 Sky Pointe Dr., Ste 140-412, Las Vegas, NV 89131

McIntyre & Bauman Group, LLC, 6440 Sky Pointe Dr., Ste 140-412, Las Vegas, NV 89131

Middle Verde Development Co., LLC, 6440 Sky Pointe Dr., Ste 140-412, Las Vegas, NV 89131

Searchlight Exploration, LLC, 6440 Sky Pointe Dr., Ste 140-412, Las Vegas, NV 89131

Jeffrey W. Compton, 6115 Grand Teton Dr., Las Vegas, NV 89131

Thomas A. Climo, 7300 Cogburn St., Las Vegas, NV 89131

RECEIVED
BLM AZ STATE OFFICE
2013 MAY 21 PM 2:20
PHOENIX, ARIZONA

Bauman
6440 Sky Pointe Dr,
Ste 140-412
Las Vegas, NV 89131


RECEIVED
BLM AZ STATE OFFICE

2013 MAY 31 PM 2:12

PHOENIX, ARIZONA

USDOJ/BLM
Arizona State Office
1 N-Central Ave, Ste 800
Phoenix, AZ 85004

85004442700



Celebrate!

FE0086200105602

U.S. POSTAGE

89130

FOREVER

05-13

08276733

APC



062S

Return to:

Frederick C. Bauman, Eng.
9212 Empire Rock St
Las Vegas, NV 89143

AMC 350564

AMC 359922

AMC 360022

MAINTENANCE FEE PAYMENT

Claimant Name: Searchlight Exploration, LLC
Address: 9212 Empire Rock St
City: Las Vegas State: NV Zip: 89143
Telephone: (702) 533-8372
E-mail address: searchlightwest@aol.com
Signature: Frederick C. Bauman

Check here if this is a change of address.

BLM Date Stamp	RECEIVED
	BLM AZ STATE OFFICE
	2012 JUN 27 P 2:46
	PHOENIX, ARIZONA

LINE NO.	AMC NUMBER	CLAIM/SITE NAME	COUNTY RECORDER DATA (If available)	TWP	RNG	SEC
1	350565	Mockingbird #2	Bk 3155, p 813	26N	21W	22
2		Amend.	Bk 4248, p 337			
3	350569	Dandy #1	Bk 3155, p 821	26N	21W	27
4		Amend.	Bk 4253, p 385			
5		Amend.	Bk 4290, p 367			
6	350573	Great West #1	Bk 3155, p 829	26N	21W	27
7		Amend	Bk 4253, p 387			
8		Amend	Bk 4290, p 369			
9	ENTERED INTO COMPUTER					
10	JUL 17 2012 PB					

Code 20.66A

Code 20.66A

Code 20.66A

List additional claims on Form MCF114.

Bureau of Land Management
Arizona State Office
www.blm.gov/az/

No. of Claims: <u>3</u> x \$140 = <u>420.00</u>
Check No: <u>1122</u> Init. <u>CAH</u>
Receipt No.: <u>2598269</u>
For BLM Use Only

Form: MCF112
Revised July 2009

This form is available from the Arizona Department of Mines and Mineral Resources and may be reproduced.

Return to:

Fredrick C. Bauman, Esq.
9212 Empire Rock St
Las Vegas, NV 89143

MAINTENANCE FEE PAYMENT

Claimant Name: Searchlight Exploration, LLC
Address: 9212 Empire Rock St
City: Las Vegas State: NV Zip: 89143
Telephone: (702) 533-8372
E-mail address: searchlightquest@aol.com
Signature: Fredrick C. Bauman

Check here if this is a change of address.

RECEIVED
BLM AZ STATE OFFICE
2012 JUN 27 P 2:46
PHOENIX, ARIZONA
BLM
Date
Stamp

LINE NO.	AMC NUMBER	CLAIM/SITE NAME	COUNTY RECORDER DATA (If available)	TWP	RNG	SEC
1	357922	Big John Lode	Bk 4480 p. 821	19N	20W	23, 23
2	360022	Argo Lode	Bk 4807 p. 100	19N	20W	24
3	ENTERED INTO COMPUTER					
4	JUL 17 2012 PB					
5						
6						
7						
8						
9						
10						

Lode 20.66A
Lode 20.66A

List additional claims on Form MCF114.

Bureau of Land Management
Arizona State Office
www.blm.gov/az/

No. of Claims: 2 x \$140 = 280.00
Check No: 1122 Init. A.H.
Receipt No.: 2598269
For BLM Use Only

Form: MCF112
Revised July 2009

This form is available from the Arizona Department of Mines and Mineral Resources and may be reproduced.

Bauman
9212 Empire Rock St
Las Vegas, NV 89143



U.S. POSTAGE

89128

FOREVER

1.9692038



APC

FE0101000105268

0601

BLM
1 N. Central Ave #800

Phoenix, AZ 85004

PHOENIX, ARIZONA

2012 JUN 27 P 2:46

RECEIVED
BLM AZ STATE OFFICE

Attn: Mining Claims

85004+4427



Return to:
 Frederick C. Bauman, Sr.
 9212 Empire Rock St.
 Las Vegas, NV 89143

MAINTENANCE FEE PAYMENT

Claimant Name: Searchlight Exploration, LLC
 Address: 9212 Empire Rock St
 City: Las Vegas State: NV Zip: 89143
 Telephone: (702) 533-8372
 E-mail address: searchlightwest@aol.com
 Signature: Frederick C. Bauman

RECEIVED
 BLM AZ STATE OFFICE
 2011 SEP - 6 A 1:48
 PHOENIX, ARIZONA
 TIMELY FILED
 BLM Date Stamp

Check here if this is a change of address.
Carra - 6 claims \$840

LINE NO.	AMC NUMBER	CLAIM/SITE NAME	COUNTY RECORDER DATA (If available)	TWP	RNG	SEC
1	366290	MM# 36	Fee # 2005-03763	9N	15W	3
2	366291	MM# 38	Fee # 2005-03764	9N	15W	3
3	366292	MM# 40	Fee # 2005-03765	9N	15W	3
4	366293	MM# 57	Fee # 2005-03766	9N	15W	3
5	366294	MM# 59	Fee # 2005-03767	9N	15W	3
✓ 6	366295	MM# 61	Fee # 2005-03768	9N	15W	3
7						
8						
9						
10						

List additional claims on Form MCF114.

Bureau of Land Management
 Arizona State Office
www.blm.gov/az/

No. of Claims: _____ x \$140 = _____
 Check No: _____ Init. _____
 Receipt No.: _____
For BLM Use Only

Form: MCF112
 Revised July 2009

Return to:
 Frederick C. Bauman, Esq.
 9212 Empire Rock St
 Las Vegas, NV 89143

MAINTENANCE FEE PAYMENT

Claimant Name: Anconda Exploration, LLC
 Address: 9212 Empire Rock St
 City: Las Vegas State: NV Zip: 89143
 Telephone: (702) 533-8372
 E-mail address: Searchlightwest@aol.com
 Signature: Frederick C Bauman

Check here if this is a change of address.

RECEIVED
 BLM AZ STATE OFFICE
 PHOENIX, ARIZONA
 2011 SEP - 6 A 7:48
 TIMELY FILED
 BLM Date Stamp

LINE NO.	AMC NUMBER	CLAIM/SITE NAME	COUNTY RECORDER DATA (If available)	TWP	RNG	SEC
1	362684	Silver Lining Lode	Fee # 2004-04684	9N	11W	30
2						
3						
4						
5						
6						
7						
8						
9						
10						

List additional claims on Form MCF114.

Bureau of Land Management
 Arizona State Office
 www.blm.gov/az/

No. of Claims: _____ x \$140 = _____
 Check No: _____ Init. _____
 Receipt No.: _____
 For BLM Use Only

Bauman
9212 Empire Rock St
Las Vegas, NV 89143

CERTIFIED MAIL™



7010 0780 0002 2784 4215



1000

85004

U.S. POSTAGE
PAID
LAS VEGAS, NV
89108
AUG 31, 11
AMOUNT

\$5.79

00048860-04

RETURN RECEIPT
REQUESTED
RECEIVED OFFICE
PHOENIX, AZ
AUG 31 12:16
PHOENIX, ARIZONA

USDOI - Bureau of Land Management (BLM)
1 N. Central Ave # 800
Phoenix, AZ 85004

Attn: Mining Claims

0500484427



Return to:
 Frederick C. Bauman, mgr.
 9212 Empire Rock St.
 Las Vegas, NV 89143

AMC 350564
 AMC 357922
 AMC 366290
 AMC 362684
 AMC 364364
 AMC 390899

MAINTENANCE FEE PAYMENT

Claimant Name: Searchlight Exploration, LLC
 Address: 9212 Empire Rock St
 City: Las Vegas State: NV Zip: 89143
 Telephone: (702) 533-8372
 E-mail address: searchlightwest@aol.com
 Signature: Frederick C. Bauman

RECEIVED
 PLM AZ STATE OFFICE
 2011 SEP - 6 A 7:47
 PHOENIX, ARIZONA
 TIMELY FILED
 BLM Date Stamp

Check here if this is a change of address.

LINE NO.	AMC NUMBER	CLAIM/SITE NAME	COUNTY RECORDER DATA (If available)	TWP	RNG	SEC
✓ 1	350565	Mockingbird #2	BK 3155, p. 813	26N	21W	22
2		Amend.	BK 4248, p. 337			
✓ 3	350569	Dandy #1	BK 3155, p. 821	26N	21W	27
4		Amend.	BK 4253, p. 385			
5		Amend.	BK 4290, p. 367			
✓ 6	350573	Great west #1	BK 3155, p. 829	26N	21W	27
7		Amend	BK 4253, p. 387			
8		Amend	BK 4290, p. 369			
9						
10						

List additional claims on Form MCF114.

Bureau of Land Management
 Arizona State Office
 www.blm.gov/az/

SEP 12 2011
 Cm

No. of Claims: 17 x \$140 = 2380.00
 Check No: _____ Init. SB
 Receipt No.: 2425791
 For BLM Use Only

Form: MCF112
 Revised July 2009

Return to:
 Fredenik C. Bauman, Jr.
 9212 Empire Rock St.
 Las Vegas, NV 89143

MAINTENANCE FEE PAYMENT

Claimant Name: Searchlight Exploration, LLC
 Address: 9212 Empire Rock St
 City: Las Vegas State: NV Zip: 89143
 Telephone: (702) 533-8372
 E-mail address: searchlightwest@aol.com
 Signature: Fredenik C. Bauman

Check here if this is a change of address.

RECEIVED
BLMAZ STATE OFFICE

2011 SEP - 6 A 7 47
PHOENIX, ARIZONA

TIMELY FILED

BLM
Date
Stamp

LINE NO.	AMC NUMBER	CLAIM/SITE NAME	COUNTY RECORDER DATA (If available)	TWP	RNG	SEC
✓ 1	357922	Big John Hole	BK 4480 p 821	19N	20W	22, 23
✓ 2	360022	Argo Hole	BK 4807 p 100	19N	20W	24
3						
4						
5						
6						
7						
8						
9						
10						

List additional claims on Form MCF114.

Bureau of Land Management
 Arizona State Office
 www.blm.gov/az/

No. of Claims: _____ x \$140 = _____
 Check No: _____ Init. _____
 Receipt No.: _____
 For BLM Use Only

Form: MCF112
 Revised July 2009

Return to:
 Frederick C. Bauman, Esq.
 9212 Empire Rock St.
 Las Vegas, NV 89143

MAINTENANCE FEE PAYMENT

Claimant Name: Searchlight Exploration, LLC
 Address: 9212 Empire Rock St
 City: Las Vegas State: NV Zip: 89143
 Telephone: (702) 533-8372
 E-mail address: searchlightwestadad.com
 Signature: _____

RECEIVED
 BLM AZ STATE OFFICE
 PHOENIX, ARIZONA
 2011 SEP - 6 A 7:47
 TIMELY FILED
 BLM Date Stamp

Check here if this is a change of address.
Esther Basin - 5 claims #700

LINE NO.	AMC NUMBER	CLAIM/SITE NAME	COUNTY RECORDER DATA (If available)	TWP	RNG	SEC
1		<u>See attached Exhibit A</u>				
2						
3						
4						
5						
6						
7						
8						
9						
10						

List additional claims on Form MCF114.

Bureau of Land Management
 Arizona State Office
www.blm.gov/az/

No. of Claims: _____ x \$140 = _____
 Check No: _____ Init. _____
 Receipt No.: _____
For BLM Use Only

Ester Basin Gold Project
 Owens Mining District
 Mohave County, Arizona

<u>Claim</u>	<u>AMC#</u>	<u>Recording Info</u>	<u>Township / Range / Section</u>	<u>Date Located</u>
Ester #1	364367	Bk5335 p941	T12N R14W Sec28	12/04/2004
Ester #2	364368	Bk5335 p943	T12N R14W Secs 27, 28 33, 34	12/04/2004
Ester #3	<u>364369</u> ✓	Bk5335 p945	T12N R14W Sec 34	12/04/2004
Ester#4	<u>390900</u>	Bk 7123 p201	12N 14W Sec 28, 29	2/9/2008
Ester#5	<u>390901</u> ✓	Bk 7123 p203	12N 14W Sec 28	2/9/2008

AMC 357922

360061
360022
360428
361420
361514
361076
362672

Return to:
Frederick C. Bauman, Esq.
922 Empire Rock St
Las Vegas, NV 89143

MAINTENANCE FEE PAYMENT

Claimant Name: Searchlight Exploration, LLC
Address: 922 Empire Rock St
City: Las Vegas State: NV Zip: 89143 ✓
Telephone: (702) 533-8372
E-mail address: FrederickBauman@aol.com
Signature: Frederick Bauman

RECEIVED
BLM AZ STATE OFFICE
2010 AUG 11 A 8:49
PHOENIX, ARIZONA
BLM
Date
Stamp

Check here if this is a change of address.
catman-37 claims \$5,180

LINE NO.	AMC NUMBER	CLAIM/SITE NAME	COUNTY RECORDER DATA (If available)	TWP	RNG	SEC
1		See attached "Exhibit A"				
2						
3			ENTERED INTO COMPUTER			
4			SEP 01 2010			
5			ENTERED INTO COMPUTER			
6						
7						
8						
9						
10						

List additional claims on Form MCF114.

Bureau of Land Management
Arizona State Office
www.blm.gov/az/

No. of Claims: 37 x \$140 = 5180
Check No: _____ Init. SMC
Receipt No.: 2188766
For BLM Use Only

Form: MCF112
Revised July 2009

Exhibit A
Oatman Project
San Francisco Mining District
Mohave County, Arizona

<u>Claim</u>	<u>AMC#</u>	<u>Recording Info</u>	<u>Township / Range / Section</u>	<u>Date Located</u>
<i>Central Claim Block</i>				
Big John Lode	AMC357922	Bk4480 Pg821	T19N R20W Secs 22,23	3/15/2003
BJ#1	AMC357923	Bk4480 Pg823	T19N R20W Secs22,23,24	3/15/2003
BJ#2	AMC357924	Bk4480 Pg826	T19N R20W Sec26	3/15/2003
BJ#3	AMC357925	Bk4480 Pg829	T19N R20W Sec 26	3/15/2003
Big John #4	AMC360061	Bk4813 Pg703	T19N R20W Sec 25	12/7/2003
Argo Lode	AMC360022	Bk 4807 Pg 100	T19N R20W Sec 24	12/7/2003
Big John #5	AMC360062	Bk 4813 Pg 706	T19N R20W Sec 24	12/7/2003
Big John #6	AMC360063	Bk4813 Pg709	T19N R20W Sec 25	12/7/2003

Southern Claim Block

Armil Lode	AMC360428	Bk4836 Pg672	T18N R20W Secs4,9	1/4/2004
GQ#1	AMC357926	Bk4480 Pg832	T18N R20W Secs 9, 10	3/15/2003
GQ#2	AMC360429	Bk4826 Pg672	T18N R20W Secs4,9	12/25/2003
GQ#3	AMC360430	Bk4826 Pg158	T18N R20W Secs10,15	12/25/2003
GQ#4	AMC360431	Bk4836 Pg674	T18N R20W Secs 4,5	1/4/2004
GQ#5	AMC361420	Bk4926 Pg309	T18N R20W Sec 4	3/6/2004
			T19N R20W Secs 32, 33	
GQ#6	AMC361421	Bk4926 Pg312	T18N R20W Sec 4	3/6/2004
			T19N R20W Sec 33	
GQ#7	AMC361422	Bk4926 Pg315	T18N R20W Secs3, 4	3/6/2004
			T19N R20W Secs 33, 34	
GQ#8	AMC361423	Bk4926 Pg318	T18N R20W Sec 3	3/6/2004
			T19N R20W Sec 34	
GQ#9	AMC361424	Bk4926 Pg321	T18N R20W Sec 2	3/6/2004
			T19N R20W Sec 35	
GQ#10	AMC361514	Bk4926 Pg 324	T18N R20W Sec 4	3/6/2004
GQ#11	AMC361515	Bk4926 Pg327	T18N R20W Sec 3, 4	3/6/2004
GQ#12	AMC361516	Bk4926 Pg330	T18N R20W Secs 2,3	3/6/2004
GQ#13	AMC361517	Bk4926 Pg333	T18N R20W Secs 2,3	3/6/2004
GQ#14	AMC361518	Bk4926 Pg336	T18N R20W Secs 3,4	3/6/2004
GQ#15	AMC361076	Bk4926 Pg339	T18N R20W Secs3,4,9,10	3/6/2004
GQ#16	AMC361077	Bk4926 Pg342	T18N R20W Sec 10	3/6/2004
Lazy Boy	AMC362675	Bk5201 Pg555	T18N R20W Sec 2	9/3/2004
			T19N R20W Secs 34, 35	
Peerless	AMC362682	Bk5201 Pg557	T19N R20W Sec34	9/3/2004
Paragon	AMC362681	Bk5201 Pg559	T18N R20W Sec 3	9/3/2004
United Oatman	AMC362683	Bk5201 Pg561	T18N R20W Sec 4	9/3/2004
			T19N R20W Sec 33	
Oatman Southern	AMC362680	Bk5201 Pg563	T18N R20W Sec 5	9/3/2004
Nellie May 1	AMC362676	Bk5201 Pg565	T18N R20W Sec 5	9/3/2004
Nellie May 14	AMC362677	Bk5201 Pg567	T18N R20W Sec 4	9/3/2004
Nellie May 20	AMC362678	Bk5201 Pg569	T18N R20W Secs 4, 9	9/3/2004
Nellie May 39	AMC362679	Bk5201 Pg571	T18N R20W Secs 3, 10	9/3/2004
Arataba #1	AMC362672	Bk5201 Pg573	T18N R20W Secs 9, 10	9/3/2004
Arataba #2	AMC362673	Bk5201 Pg575	T18N R20W Secs 10, 15	9/3/2004
Arataba #3	AMC362674	Bk5201 Pg577	T18N R20W Secs 10, 15	9/3/2004

PHOENIX, ARIZONA

2010 AUG 11 A 8:49

RECEIVED
BLM AZ STATE OFFICE

AMC 357922
 3061
 360428
 361420
 361514
 361076
 362672

Return to:
 Frederick C Bauman, Esq.
 9212 Empire Rock St
 Las Vegas, NV 89143

MAINTENANCE FEE PAYMENT

Claimant Name: Searchlight Exploration, LLC
 Address: 9212 Empire Rock St
 City: Las Vegas State: NV Zip: 89143
 Telephone: (702) 533-8372
 E-mail address: searchlightwest@aol.com
 Signature: Frederick C Bauman, Manager

RECEIVED
 BLM AZ STATE OFFICE
 2009 JUN 10 A 9:02
 PHOENIX, ARIZONA
 BLM Date Stamp

Check here if this is a change of address.
Bauman Project - 37 claims - \$4,625

LINE NO.	AMC NUMBER	CLAIM/SITE NAME	COUNTY RECORDER DATA (if available)	TWP	RNG	SEC
1	See Attachment					
2						
3						
4						
5						
6						
7						
8						
9						
10						

List additional claims on Form MCF114.

Bureau of Land Management
 Arizona State Office
www.az.blm.gov

No. of Claims: 37 x \$125 = 4,625
 Check No: 1026 Init. YMC
 Receipt No.: 1937097
 For BLM Use Only

Form: MCF112
 Revised July 2005

This form is available from the Arizona Department of Mines and Mineral Resources and may be reproduced.

JUN 30 2009

Exhibit A
Oatman Project
San Francisco Mining District
Mohave County, Arizona

RECEIVED
 BLM AZ STATE OFFICE
 2009 JUN 10 AM 9:02
 PHOENIX, ARIZONA

<u>Claim</u>	<u>AMC#</u>	<u>Recording Info</u>	<u>Township / Range / Section</u>	<u>Date Located</u>	<u>Acreeage</u>
<i>Central Claim Block</i>					
Big John Lode	✓AMC357922	Bk4480 Pg821	T19N R20W Secs 22,23	3/15/2003	20
BJ#1	✓AMC357923	Bk4480 Pg823	T19N R20W Secs22,23,24	3/15/2003	156.6
BJ#2	✓AMC357924	Bk4480 Pg826	T19N R20W Sec26	3/15/2003	157.5
BJ#3	✓AMC357925	Bk4480 Pg829	T19N R20W Sec 26	3/15/2003	160
Big John #4	✓AMC360061	Bk4813 Pg703	T19N R20W Sec 25	12/7/2003	120
Argo Lode	✓AMC360022	Bk 4807 Pg 100	T19N R20W Sec 24	12/7/2003	20
Big John #5	✓AMC360062	Bk 4813 Pg 706	T19N R20W Sec 24	12/7/2003	150
Big John #6	✓AMC360063	Bk4813 Pg709	T19N R20W Sec 25	12/7/2003	160
<i>Southern Claim Block</i>					
Armil Lode	✓AMC360428	Bk4836 Pg672	T18N R20W Secs4,9	1/4/2004	20
GQ#1	✓AMC357926	Bk4480 Pg832	T18N R20W Secs 9, 10	3/15/2003	140
GQ#2	✓AMC360429	Bk4826 Pg672	T18N R20W Secs4,9	12/25/2003	160
GQ#3	✓AMC360430	Bk4826 Pg158	T18N R20W Secs10,15	12/25/2003	155
GQ#4	✓AMC360431	Bk4836 Pg674	T18N R20W Secs 4,5	1/4/2004	160
L GQ#5	✓AMC361420	Bk4926 Pg309	T18N R20W Sec 4	3/6/2004	155
GQ#6	✓AMC361421	Bk4926 Pg312	T19N R20W Secs 32, 33 T18N R20W Sec 4	3/6/2004	160
GQ#7	✓AMC361422	Bk4926 Pg315	T19N R20W Sec 33 T18N R20W Secs3, 4	3/6/2004	160
GQ#8	✓AMC361423	Bk4926 Pg318	T19N R20W Secs 33, 34 T18N R20W Sec 3	3/6/2004	159.37
GQ#9	✓AMC361424	Bk4926 Pg321	T19N R20W Sec 34 T18N R20W Sec 2	3/6/2004	155
L GQ#10	✓AMC361514	Bk4926 Pg 324	T19N R20W Sec 35 T18N R20W Sec 4	3/6/2004	160
GQ#11	✓AMC361515	Bk4926 Pg327	T18N R20W Sec 3, 4	3/6/2004	160
GQ#12	✓AMC361516	Bk4926 Pg330	T18N R20W Secs 2,3	3/6/2004	160
GQ#13	✓AMC361517	Bk4926 Pg333	T18N R20W Secs 2,3	3/6/2004	160
GQ#14	✓AMC361518	Bk4926 Pg336	T18N R20W Secs 3,4	3/6/2004	160
L GQ#15	✓AMC361076	Bk4926 Pg339	T18N R20W Secs3,4,9,10	3/6/2004	159
GQ#16	✓AMC361077	Bk4926 Pg342	T18N R20W Sec 10	3/6/2004	160
Lazy Boy	✓AMC362675	Bk5201 Pg555	T18N R20W Sec 2	9/3/2004	20
Peerless	✓AMC362682	Bk5201 Pg557	T19N R20W Secs 34, 35 T19N R20W Sec34	9/3/2004	20
Paragon	✓AMC362681	Bk5201 Pg559	T18N R20W Sec 3	9/3/2004	20
United Oatman	✓AMC362683	Bk5201 Pg561	T18N R20W Sec 4	9/3/2004	20
Oatman Southern	✓AMC362680	Bk5201 Pg563	T19N R20W Sec 33 T18N R20W Sec 5	9/3/2004	20
Nellie May 1	✓AMC362676	Bk5201 Pg565	T18N R20W Sec 5	9/3/2004	20
Nellie May 14	✓AMC362677	Bk5201 Pg567	T18N R20W Sec 4	9/3/2004	20
Nellie May 20	✓AMC362678	Bk5201 Pg569	T18N R20W Secs 4, 9	9/3/2004	20
Nellie May 39	✓AMC362679	Bk5201 Pg571	T18N R20W Secs 3, 10	9/3/2004	16.3
L Arataba #1	✓AMC362672	Bk5201 Pg573	T18N R20W Secs 9, 10	9/3/2004	20
Arataba #2	✓AMC362673	Bk5201 Pg575	T18N R20W Secs 10, 15	9/3/2004	20
Arataba #3	✓AMC362674	Bk5201 Pg577	T18N R20W Secs 10, 15	9/3/2004	20

363464
359922
360061
360428
361425
361514
361076
362672

FREDERICK C. BAUMAN

Attorney – at - Law

9212 Empire Rock Street

Las Vegas, NV 89143

(702) 533-8372

Email: FrederickCBauman@aol.com

Arizona Bar # 017121

California Bar #207914

Nevada Bar #8370

Also admitted to practice law in New Jersey, New York, Pennsylvania and Texas

July 19, 2009

United States Bureau of Land Management

1 North Central Ave, Suite 800

Phoenix, AZ 85004

ATTN: Mining Claims

PHOENIX, ARIZONA

2009 JUL 24 A 8:47


RECEIVED
BLM AZ STATE OFFICE

Re: Payment of 2010 Claim Maintenance Increase – Treasure King and Oatman Projects

Ladies and gentlemen:

Searchlight Exploration, LLC previously paid the 2010 Claim Maintenance Fees for 47 unpatented mining claims in the amount of \$125 per claim. There was subsequently a \$15 per claim increase to \$140 per claim. Enclosed is a check for \$705 in payment of the increase.

Sincerely yours,



Frederick C Bauman

ENTERED INTO COMPUTER

8/3/09 [Signature]

Exhibit A
Oatman Project
San Francisco Mining District
Mohave County, Arizona

Central Claim Block

Unpatented Claims:

L Big John Lode	AMC357922	Bk4480 Pg821	T19N R20W Secs 22,23	3/15/2003	20
BJ#1	AMC357923	Bk4480 Pg823	T19N R20W Secs22,23,24	3/15/2003	156.6
BJ#2	AMC357924	Bk4480 Pg826	T19N R20W Sec26	3/15/2003	157.5
BJ#3	AMC357925	Bk4480 Pg829	T19N R20W Sec 26	3/15/2003	160
L Big John #4	AMC360061	Bk4813 Pg703	T19N R20W Sec 25	12/7/2003	120
Argo Lode	AMC360022	Bk 4807 Pg 100	T19N R20W Sec 24	12/7/2003	20
Big John #5	AMC360062	Bk 4813 Pg 706	T19N R20W Sec 24	12/7/2003	150
Big John #6	AMC360063	Bk4813 Pg709	T19N R20W Sec 25	12/7/2003	160

Southern Claim Block

Unpatented Claims:

L Arnil Lode	AMC360428	Bk4836 Pg672	T18N R20W Secs4,9	1/4/2004	20
GQ#1	AMC357926	Bk4480 Pg832	T18N R20W Secs 9, 10	3/15/2003	14
GQ#2	AMC360429	Bk4826 Pg672	T18N R20W Secs4,9	12/25/2003	160
GQ#3	AMC360430	Bk4826 Pg158	T18N R20W Secs10,15	12/25/2003	155
GQ#4	AMC360431	Bk4836 Pg674	T18N R20W Secs 4,5	1/4/2004	160
L GQ#5	AMC361420	Bk4926 Pg309	T18N R20W Sec 4	3/6/2004	155
Q#6	AMC361421	Bk4926 Pg312	T19N R20W Secs 32, 33		
			T18N R20W Sec 4	3/6/2004	160
GQ#7	AMC361422	Bk4926 Pg315	T19N R20W Sec 33		
			T18N R20W Secs3, 4	3/6/2004	160
GQ#8	AMC361423	Bk4926 Pg318	T19N R20W Secs 33, 34		
			T18N R20W Sec 3	3/6/2004	159.37
GQ#9	AMC361424	Bk4926 Pg321	T19N R20W Sec 34		
			T18N R20W Sec 2	3/6/2004	155
L GQ#10	AMC361514	Bk4926 Pg 324	T19N R20W Sec 35		
			T18N R20W Sec 4	3/6/2004	160
GQ#11	AMC361515	Bk4926 Pg327	T18N R20W Sec 3, 4	3/6/2004	160
GQ#12	AMC361516	Bk4926 Pg330	T18N R20W Secs 2,3	3/6/2004	160
GQ#13	AMC361517	Bk4926 Pg333	T18N R20W Secs 2,3	3/6/2004	160
GQ#14	AMC361518	Bk4926 Pg336	T18N R20W Secs 3,4	3/6/2004	160
L GQ#15	AMC361076	Bk4926 Pg339	T18N R20W Secs3,4,9,10	3/6/2004	159
GQ#16	AMC361077	Bk4926 Pg342	T18N R20W Sec 10	3/6/2004	160
Lazy Boy	AMC362675	Bk5201 Pg555	T18N R20W Sec 2	9/3/2004	20
			T19N R20W Secs 34, 35		
Peerless	AMC362682	Bk5201 Pg557	T19N R20W Sec34	9/3/2004	20
Paragon	AMC362681	Bk5201 Pg559	T18N R20W Sec 3	9/3/2004	20
United Oatman	AMC362683	Bk5201 Pg561	T18N R20W Sec 4	9/3/2004	20
			T19N R20W Sec 33		
Oatman Southern	AMC362680	Bk5201 Pg563	T18N R20W Sec 5	9/3/2004	20
Nellie May 1	AMC362676	Bk5201 Pg565	T18N R20W Sec 5	9/3/2004	20
Nellie May 14	AMC362677	Bk5201 Pg567	T18N R20W Sec 4	9/3/2004	20
Nellie May 20	AMC362678	Bk5201 Pg569	T18N R20W Secs 4, 9	9/3/2004	20
Nellie May 39	AMC362679	Bk5201 Pg571	T18N R20W Secs 3, 10	9/3/2004	16.3
L Arataba #1	AMC362672	Bk5201 Pg573	T18N R20W Secs 9, 10	9/3/2004	20
Arataba #2	AMC362673	Bk5201 Pg575	T18N R20W Secs 10, 15	9/3/2004	20
Arataba #3	AMC362674	Bk5201 Pg577	T18N R20W Secs 10, 15	9/3/2004	20

PHOENIX, ARIZONA

2009 JUL 24 10:08 AM

RECEIVED
BLM AZ STATE OFFICE

37



Exhibit A
 Treasure King Property
 Big Bug / Turkey Creek Mining Districts
 Yavapai County, Arizona

<u>Claim</u>	<u>AMC#</u>	<u>Recording Info</u>	<u>Township / Range / Section</u>	<u>Date Located</u>	<u>Approx Acreage</u>
L ✓ Treasure King Lode Claim	AMC356410	Bk 3928 p281	T11.5N R1E Sec 24	5/8/2002	20
TK#1	AMC356669	Bk 3957 p 462	T11.5N R1E Sec 24, 25	9/7/2002	160
L ✓ TK#2	AMC356667	Bk 3957 p 463	T11.5N R1E Sec 25, 36	9/7/2002	160
TK#3	AMC356668	Bk 3957 p 464	T11.5N R1E Sec 36	9/7/2002	160
TK#4	AMC356930	Bk 3965 p 702	T11.5N R1E Sec 36	9/20/2002	160
✓ Treasure King #2	AMC363470	Bk4202 p688	T11.5N R1E Secs 25, 36	10/23/2004	20
✓ Treasure King #3	AMC363471	Bk4202 p689	T11.5N R1E Secs 25, 36	10/23/2004	20
✓ Treasure King #4	AMC363472	Bk4202 p690	T11.5N R1E Secs 25, 36	10/23/2004	20
✓ Treasure King #5	AMC363473	Bk4202 p691	T11.5N R1E Sec 36	10/23/2004	20
✓ Treasure King #6	AMC363474	Bk4202 p692	T11.5N R1E Sec 36	10/23/2004	20
			T11N R1E Sec 1		

10

RECORDERS MEMO: LEGIBILITY
 QUESTIONABLE FOR GOOD REPRODUCTION

RECEIVED
 BLM AZ STATE OFFICE
 2009 JUN -9 A 8:51
 PHOENIX, ARIZONA

RECEIVED
 BLM AZ STATE OFFICE
 2009 JUL 24 A 8:47
 PHOENIX, ARIZONA

United States Department of the Interior
 Bureau of Land Management
 BUSINESS & SUPPORT SVCS DIV
 ONE N CENTRAL AVE SUITE 800
 PHOENIX, AZ 85004 -4427
 Phone: (602) 417-9200

Receipt

No: 1965785

Transaction #: 2029579	
Date of Transaction: 07/28/2009	
CUSTOMER:	FREDERICK C BAUMAN 9212 EMPIRE ROCK ST LAS VEGAS,NV 89143-1372 US

LINE #	QTY	DESCRIPTION	REMARKS	UNIT PRICE	TOTAL
1	1.00	LOCATABLE MINERALS / MINING CLAIMS-NOT NEW-UNADJUD,ONE AUTH NO. ONLY / MINING CLAIM MONEY RECEIVED CASES: AMC357922/\$705.00	MAINT 2010	- n/a -	705.00
TOTAL:					\$705.00

PAYMENT INFORMATION					
1	AMOUNT:	705.00	POSTMARKED:	07/20/2009	
	TYPE:	CHECK	RECEIVED:	07/24/2009	
	CHECK NO:	1068			
	NAME:	BAUMAN, FREDERICK C 9212 EMPIRE ROCK ST LAS VEGAS NV 89143-1372 US			

REMARKS

This receipt was generated by the automated BLM Collections and Billing System and is a paper representation of a portion of the official electronic record contained therein.

LEAD FILE NUMBERS:

Amc 362811	361420	356667
364364	361514	356928
357922	361076	363464
360061	362672	357865
360022	368880	
360428	356410	

LEAD AMC SERIAL NUMBER	AMC SERIAL NUMBER(S)	NUMBER OF CLAIM(S)
Amc 362811	362811 - 812	2
"	362821 - 824	4
364364	364370 - 374	5
357922	357922 - 926	5
360061	360061 - 063	3
360022	360022	1
360428	360428 - 431	4
361420	361420 - 424	5
361514	361514 - 518	5
361076	361076 - 077	2
362672	362672 - 683	12
368880	368880 - 892	13
356410	356410	1
356667	356667 - 669	3
356928	356929 - 930	2
363464	363470 - 476	7
357865	357865 - 866	2
	Total	76
ENTERED INTO COMPUTER		
MAY 22 2008 PB		

Message:

76 ROWS RETRIEVED

CBS Export Results Report

Include Resolved Records

Record Status

- Error Records (E/M/I)
- Accepted Records (A/W)
- "On Hold" Records (H)
- All Records (for s/n or receipt nr)
- Exported, No Results From CBS
- New (not yet exported)

Enter export Date (mm/dd/yyyy)

Serial Number match (optional)

Receipt Nr (optional)

Export Nr (exclusive)

LR2000 User (defaults to login)

Search Criteria Responsible Area (Error)

- User (U,X)
- Programmer (P,X)
- All (U,P,X)

[User Guide](#)

	Resend?	Export Nr	A/D	Serial Nr	Mult	Code	\$ Amount	Remarks	Receipt Nr	LR2000 User	#Msg	Resolve
1	<input type="checkbox"/>	1721446	A	AMC362811		582	125.00	2009	1707353	P5BROWN		<input type="checkbox"/>
2	<input type="checkbox"/>	1721447	A	AMC362812		582	125.00	2009	1707353	P5BROWN		<input type="checkbox"/>

LEAD FILE #

FREDERICK C. BAUMAN

Attorney at Law

9212 Empire Rock Street

Las Vegas, NV 89143

(702) 396-5292

Also licensed to practice law in CA, NJ, NY, NV, PA and TX

United States Department of the Interior
Bureau of Land Management
Arizona State Office
One N Central Ave, Suite 800
Phoenix, AZ 85004
Attn: Mining Claims

Re: Renewal of Mining Claims

Ladies and Gentlemen:

Enclosed is a check for \$21,625 and Maintenance Fee Payment Forms for 173 unpatented mining claims for the 2008 assessment year, as follows:

Mockingbird	19 claims	\$ 2,375
Bouse	26 claims	3,250
Oatman	37 claims	4,625
Treasure King	10 claims	1,250
Copper Mountain	29 claims	3,625
Yaba	5 claims	625
Bonanza	36 claims	4,500
Ambassador	11 claims	1,375
	Total	\$21,625

Sincerely yours,

Frederick C Bauman

May 10, 2007

ENTERED INTO COMPUTER

MAY 23 2007 PB

VERIFIED

MAY 24 2007 PB

PHOENIX, ARIZONA

2007 MAY 15 A 8:58

RECEIVED
B.L.M. AZ STATE OFFICE

AMC350564

AMC355248

AMC355355

AMC355607

AMC355838

AMC356410

AMC356667

AMC356928

AMC357050

AMC357192

AMC357865

AMC357922

AMC360022

AMC360061

AMC360428

AMC360589

AMC360628

AMC360759

AMC360862

AMC360991

AMC360995

AMC361076

AMC361420

AMC361514

AMC362656

AMC362672

AMC362811

AMC363464

AMC364364

AMC367211

AMC371353

Message:

173 ROWS RETRIEVED

VERIFIED (PB)
MAY 24 2007

CBS Export Results Report

Include Resolved Records

Record Status

- Error Records (E/M/I)
- Accepted Records (A/W)
- "On Hold" Records (H)
- All Records (for s/n or receipt nr)
- Exported, No Results From CBS
- New (not yet exported)

Search Criteria

Enter export Date (mm/dd/yyyy)

Serial Number match (optional)

Receipt Nr (optional)

Export Nr (exclusive)

LR2000 User (defaults to login)

Responsible Area (Errors Only)

- User (U,X)
- Programmer (P,X)
- All (U,P,X)

[User Guide](#)

	Resend?	Export Nr	A/D	Serial Nr	Mult	Code	\$ Amount	Remarks	Receipt Nr	LR2000 User	#Msg	Resolved?	OK	Stat1
1	<input type="checkbox"/>	1250093	A	AMC367211		582	125.00	2008	1492004	P5BROWN	1	<input type="checkbox"/>		A

MAINTENANCE FEE PAYMENT

Claimant Name: Searchlight Exploration LLC
 Address: 9212 Empire Rock St
 City: Las Vegas State: NV Zip: 89143
 Telephone: (702) 396-5292
 E-mail address: _____
 Signature: [Handwritten Signature]

RECEIVED
 B.L.M. AZ STATE OFFICE
 2007 MAY 15 A 8:58
 PHOENIX, ARIZONA
 BLM
 Date
 Stamp

Check here if this is a change of address.
Mockingbird Original claim blank - 19 claims - \$2,375

LINE NO.	AMC NUMBER	CLAIM/SITE NAME	COUNTY RECORDER DATA (If available)	TWP	RNG	SEC
1	<u>See Attachment</u>					
2						
3						
4						
5						
6						
7						
8						
9						
10						

List additional claims on Form MCF114.

Bureau of Land Management
 Arizona State Office
www.az.blm.gov

No. of Claims: 19 x \$125 = 2375.00
 Check No: 1335 Init. SBG
 Receipt No.: 1492004
 For BLM Use Only

Form: MCF112
 Revised July 2005

Exhibit A
 Mockingbird Project
 Weaver Mining District
 Mohave County, Arizona

Original Claim Block

<u>Claim</u>	<u>AMC#</u>	<u>Recording Info</u>	<u>Township / Range / Section</u>	<u>Date Located</u>	<u>Acreage</u>
Mockingbird#2	MC350565	Bk 3155, p. 813 Amended Bk 4248, p. 337	T26N R21W Sec 22	9/4/1998 10/20/2002	20
Dandy#1	MC350569	Bk 3155, p. 821 Amended Bk 4253, p. 385	T26N R21W Sec 27	9/4/1998 10/20/2002	20
Great West#1	MC350573	Bk 3155, p. 829 Amended Bk 3155, p. 829	T26N R21W Sec 27	9/4/1998 10/20/2002	20
MP#1	MC355248	Bk 3667, p. 236	T26N R21W Sec 15	1/22/2001	160
MP#2	MC355249	Bk 3667, p. 238	T26N R21W Sec 14, 23	1/22/2001	160
MP#3	MC355250	Bk 3667, p. 240	T26N R21W Sec 22	1/22/2001	156
MP#4	MC355251	Bk 3667, p. 242	T26N R21W Sec 22	1/22/2001	160
MP#5	MC355252	Bk 3667, p. 244	T26N R21W Sec 22	1/22/2001	160
MP#6	MC355253	Bk 3667, p. 246	T26N R21W Sec 23	1/22/2001	160
MP#7	MC355254	Bk 3667, p. 248	T26N R21W Sec 28	1/22/2001	160
MP#8	MC355255	Bk 3667, p. 250	T26N R21W Sec 27	1/22/2001	160
MP#9	MC355256	Bk 3667, p. 252	T26N R21W Sec 27	1/22/2001	160
MP#10	MC355257	Bk 3667, p. 254	T26N R21W Sec 26	1/22/2001	160
MP#11	MC355258	Bk 3667, p. 256	T26N R21W Sec 26	1/22/2001	160
MP#12	MC355259	Bk 3667, p. 258	T26N R21W Sec 26	1/22/2001	160
MP#13	MC355607	Bk 3807, p. 537	T26N R21W Sec 14, 15	7/14/2001	160
MP#14	MC355355	Bk 3697, p. 828	T26N R21W Sec 35	3/10/2001	160
MP#15	MC355608	Bk 3807, p. 539	T26N R21W Sec 22	7/14/2001	144
MP#16	MC355609	Bk 3807, p. 541	T26N R21W Sec 27	7/14/2001	120

ENTER INTO COMPUTER

**RECEIVED
 B.L.M. AZ STATE OFFICE
 2001 MAY 15 A 8 50
 PHOENIX, ARIZONA**

MAINTENANCE FEE PAYMENT

Claimant Name: Searchlight Exploration, LLC
 Address: 9212 Empire Rock St
 City: Las Vegas State: NV Zip: 89143
 Telephone: (702) 396-5292
 E-mail address: _____
 Signature: Frederick C Bauman
Manager

RECEIVED
 BLM, AZ STATE OFFICE
 2007 MAY 15 A 8:58
 PHOENIX, ARIZONA

BLM
 Date
 Stamp

Check here if this is a change of address.
Bourse Project - 26 claims - \$3,250

LINE NO.	AMC NUMBER	CLAIM/SITE NAME	COUNTY RECORDER DATA (If available)	TWP	RNG	SEC
1		<u>See Attachment</u>				
2						
3						
4						
5						
6						
7						
8						
9						
10						

List additional claims on Form MCF114.

Bureau of Land Management
 Arizona State Office
www.az.blm.gov

No. of Claims: 26 x \$125 = 3250.00
 Check No: 1335 Init. SPB
 Receipt No.: 1492007
 For BLM Use Only

Form: MCF112
 Revised July 2005

Exhibit A
Bouse Project
Northern Plomosa Mining District
La Paz County, Arizona
Original Claim Block

<u>Claim</u>	<u>AMC#</u>	<u>Recording Info</u>	<u>Township / Range / Section</u>	<u>Date Located</u>	<u>Approx Acreage</u>
LBA#1	AMC357050	Fee#2002-06015	T7N R17W Sec 7, 8	12/11/2002	160
	Amended	Fee#2004-00743		1/31/2004	
LBA#2	AMC357051	Fee#2002-06016	T7N R17W Sec 7	12/11/2002	157.2
LBA#3	AMC357052	Fee#2002-06067	T7N R17W Sec 7	12/15/2002	149.6
	Amended	Fee#2004-00744		1/31/2004	
LBA#4	AMC357053	Fee#2002-06068	T7N R18W Sec 12	12/15/2002	154
	Amended	Fee#2004-00745		1/31/2004	
LBA#5	AMC357195	Fee#2003-0016	T7N R18W Sec 12, 13	12/29/2002	159.8
	Amended	Fee#2004-00746		1/31/2004	
LBA#6	AMC357196	Fee#2003-0017	T7N R18W Sec 12	12/29/2002	160
LBA#7	AMC357197	Fee#2003-0018	T7N R18W Sec 12	12/29/2002	156.2
LBA#8	AMC360589	Fee#2004-00224	T7N R17W Sec 5, 6	1/1/2004	160
LBA#9	AMC360590	Fee#2004-00509	T7N R17W Sec 7, 8	1/24/2004	160
LBA#10	AMC360591	Fee#2004-00510	T7N R17W Sec 8	1/24/2004	160
LBA#11	AMC360592	Fee#2004-00511	T7N R17W Secs 8, 17, 18	1/24/2004	160
LBA#12	AMC360593	Fee#2004-00512	T7N R17W Secs 7, 18	1/24/2004	160

Lode Claims located September 2004

<u>Claim</u>	<u>AMC#</u>	<u>Recording Info</u>	<u>Township / Range / Section</u>	<u>Approx Date Located</u>	<u>Acreage</u>
Little Butte #1	AMC362656	Fee2004-04670	T7N R17W Secs 5,6,7,8	9/3/2004	20
Little Butte #2	AMC362657	Fee2004-04671	T7N R17W Secs 6,7,8	9/3/2004	20
Little Butte #3	AMC362658	Fee2004-04672	T7N R17W Secs 7, 8	9/3/2004	20
Little Butte #4	AMC362659	Fee2004-04673	T7N R17W Secs 5, 6, 8	9/3/2004	20
Little Butte #5	AMC362660	Fee2004-04674	T7N R17W Secs 6, 7	9/3/2004	20
Arrastre #1	AMC362661	Fee2994-04675	T7N R17W Secs 7, 8	9/3/2004	20
Arrastre #2	AMC362662	Fee2004-04676	T7N R17W Secs 7, 8	9/3/2004	20
Arrastre #3	AMC362663	Fee2004-04677	T7N R17W Sec 7	9/3/2004	20
Airstrip #1	AMC362664	Fee2004-04678	T7N R17W Sec 8	9/3/2004	20
Airstrip #2	AMC362665	Fee2004-04679	T7N R17W Sec 8	9/3/2004	20
Flat Fault #1	AMC362666	Fee2004-04680	T7N R17W Sec 7	9/3/2004	20
Flat Fault #2	AMC362667	Fee2004-04681	T7N R17W Sec 7	9/3/2004	20
Flat Fault #3	AMC362668	Fee2004-04682	T7N R17W Sec 7	9/3/2004	20
Flat Fault #4	AMC362669	Fee2004-04683	T7N R17W Sec 7	9/3/2004	20

ENTERED INTO COMPUTER

RECEIVED
 B.L.M. AZ STATE OFFICE
 2001 MAY 15 A @ 50
 PHOENIX, ARIZONA

MAINTENANCE FEE PAYMENT

Claimant Name: Searchlight Explorations, LLC
 Address: 9212 Empire Rock St
 City: Las Vegas State: NV Zip: 89143
 Telephone: (702) 396-5292
 E-mail address:
 Signature: Fredrick C Bauman *manager*

RECEIVED
 B.L.M. AZ STATE OFFICE
 2001 MAY 15 A 8:58
 PHOENIX, ARIZONA

BLM
 Date
 Stamp

Check here if this is a change of address.
Catman Project - 37 claims - #4625

LINE NO.	AMC NUMBER	CLAIM/SITE NAME	COUNTY RECORDER DATA (If available)	TWP	RNG	SEC
1	See Attachment					
2						
3						
4						
5						
6						
7						
8						
9						
10						

List additional claims on Form MCF114.

No. of Claims: 37 x \$125 = 4625
 Check No: 1335 Init. SB
 Receipt No.: 1492004
 For BLM Use Only

Bureau of Land Management
 Arizona State Office
www.az.blm.gov

Form: MCF112
 Revised July 2005

Oatman Project
 San Francisco Mining District
 Mohave County, Arizona

Central Claim Block

Big John Lode	AMC357922 Bk4480 Pg821	T19N R20W Secs 22,23	3/15/2003	20
BJ#1	AMC357923 Bk4480 Pg823	T19N R20W Secs22,23,24	3/15/2003	156.6
BJ#2	AMC357924 Bk4480 Pg826	T19N R20W Sec26	3/15/2003	157.5
BJ#3	AMC357925 Bk4480 Pg829	T19N R20W Sec 26	3/15/2003	160
Big John #4	AMC360061 Bk4813 Pg703	T19N R20W Sec 25	12/7/2003	120
Argo Lode	AMC360022 Bk 4807 Pg 100	T19N R20W Sec 24	12/7/2003	20
Big John #5	AMC360062 Bk 4813 Pg 706	T19N R20W Sec 24	12/7/2003	150
Big John #6	AMC360063 Bk4813 Pg709	T19N R20W Sec 25	12/7/2003	160

Southern Claim Block

Armil Lode	AMC360428 Bk4836 Pg672	T18N R20W Secs4,9	1/4/2004	20
GQ#1	AMC357926 Bk4480 Pg832	T18N R20W Secs 9, 10	3/15/2003	140
GQ#2	AMC360429 Bk4826 Pg672	T18N R20W Secs4,9	12/25/2003	160
GQ#3	AMC360430 Bk4826 Pg158	T18N R20W Secs10,15	12/25/2003	155
GQ#4	AMC360431 Bk4836 Pg674	T18N R20W Secs 4,5	1/4/2004	160
GQ#5	AMC361420 Bk4926 Pg309	T18N R20W Sec 4	3/6/2004	155
		T19N R20W Secs 32, 33		
Q#6	AMC361421 Bk4926 Pg312	T18N R20W Sec 4	3/6/2004	160
		T19N R20W Sec 33		
GQ#7	AMC361422 Bk4926 Pg315	T18N R20W Secs3, 4	3/6/2004	160
		T19N R20W Secs 33, 34		
GQ#8	AMC361423 Bk4926 Pg318	T18N R20W Sec 3	3/6/2004	159.37
		T19N R20W Sec 34		
GQ#9	AMC361424 Bk4926 Pg321	T18N R20W Sec 2	3/6/2004	155
		T19N R20W Sec 35		
GQ#10	AMC361514 Bk4926 Pg 324	T18N R20W Sec 4	3/6/2004	160
GQ#11	AMC361515 Bk4926 Pg327	T18N R20W Sec 3, 4	3/6/2004	160
GQ#12	AMC361516 Bk4926 Pg330	T18N R20W Secs 2,3	3/6/2004	160
GQ#13	AMC361517 Bk4926 Pg333	T18N R20W Secs 2,3	3/6/2004	160
GQ#14	AMC361518 Bk4926 Pg336	T18N R20W Secs 3,4	3/6/2004	160
GQ#15	AMC361076 Bk4926 Pg339	T18N R20W Secs3,4,9,10	3/6/2004	159
GQ#16	AMC361077 Bk4926 Pg342	T18N R20W Sec 10	3/6/2004	160
Lode claims:				
Lazy Boy	AMC362675 Bk5201 Pg555	T18N R20W Sec 2	9/3/2004	20
		T19N R20W Secs 34, 35		
Peerless	AMC362682 Bk5201 Pg557	T19N R20W Sec 34	9/3/2004	20
Paragon	AMC362681 Bk5201 Pg559	T18N R20W Sec 3	9/3/2004	20
United Oatman	AMC362683 Bk5201 Pg561	T18N R20W Sec 4	9/3/2004	20
		T19N R20W Sec 33		
Oatman Southern	AMC362680 Bk5201 Pg563	T18N R20W Sec 5	9/3/2004	20
Nellie May 1	AMC362676 Bk5201 Pg565	T18N R20W Secs 4, 5	9/3/2004	20
		T19N R20W Secs 32, 33		
Nellie May 14	AMC362677 Bk5201 Pg567	T18N R20W Sec 4	9/3/2004	20
Nellie May 20	AMC362678 Bk5201 Pg569	T18N R20W Secs 4, 9	9/3/2004	20
Nellie May 39	AMC362679 Bk5201 Pg571	T18N R20W Secs 3, 10	9/3/2004	16.3
Arataba #1	AMC362672 Bk5201 Pg573	T18N R20W Secs 9, 10	9/3/2004	20
Arataba #2	AMC362673 Bk5201 Pg575	T18N R20W Secs 10, 15	9/3/2004	20
Arataba #3	AMC362674 Bk5201 Pg577	T18N R20W Secs 10, 15	9/3/2004	20

ENTERED INTO COMPUTER

RECEIVED
 B.L.M. AZ STATE OFFICE
 2001 MAY 15 A 8 57
 PHOENIX, ARIZONA

MAINTENANCE FEE PAYMENT

Claimant Name: Searchlight Exploration, LLC
 Address: 922 Empire Rock St
 City: Las Vegas State: NV Zip: 89143
 Telephone: (702) 396-5292
 E-mail address: _____
 Signature: Robert C. Bayman
Manager

RECEIVED
 B.L.M. AZ STATE OFFICE
 2007 MAY 15 A 8:51
 PHOENIX, ARIZONA

BLM
 Date
 Stamp

Check here if this is a change of address.
Treasure King Project - 10 claims #1250

LINE NO.	AMC NUMBER	CLAIM/SITE NAME	COUNTY RECORDER DATA (If available)	TWP	RNG	SEC
1		<u>See attachment</u>				
2						
3						
4						
5						
6						
7						
8						
9						
10						

List additional claims on Form MCF114.

Bureau of Land Management
 Arizona State Office
www.az.blm.gov

No. of Claims: 10 x \$125 = 1250.00
 Check No: 1335 Init. SRB
 Receipt No.: 1492004
 For BLM Use Only

Form: MCF112
 Revised July 2005

Exhibit A
 Treasure King Property
 Big Bug / Turkey Creek Mining Districts
 Yavapai County, Arizona

<u>Claim</u>	<u>AMC#</u>	<u>Recording Info</u>	<u>Township / Range / Section</u>	<u>Date Located</u>	<u>Approx Acreage</u>
Treasure King Lode Claim	AMC356410	Bk 3928 p281	T11.5N R1E Sec 24	5/8/2002	20
TK#1	AMC356669	Bk 3957 p 462	T11.5N R1E Sec 24, 25	9/7/2002	160
TK#2	AMC356667	Bk 3957 p 463	T11.5N R1E Sec 25, 36	9/7/2002	160
TK#3	AMC356668	Bk 3957 p 464	T11.5N R1E Sec 36	9/7/2002	160
TK#4	AMC356930	Bk 3965 p 702	T11.5N R1E Sec 36	9/20/2002	160
Treasure King #2	AMC363470	Bk4202 p688	T11.5N R1E Secs 25, 36	10/23/2004	20
Treasure King #3	AMC363471	Bk4202 p689	T11.5N R1E Secs 25, 36	10/23/2004	20
Treasure King #4	AMC363472	Bk4202 p690	T11.5N R1E Secs 25, 36	10/23/2004	20
Treasure King #5	AMC363473	Bk4202 p691	T11.5N R1E Sec 36	10/23/2004	20
Treasure King #6	AMC363474	Bk4202 p692	T11.5N R1E Sec 36 T11N R1E Sec 1	10/23/2004	20

ENTERED INTO COMPUTER

RECEIVED
 B.L.M. AZ STATE OFFICE
 2001 MAY 15 A 8:51
 PHOENIX, ARIZONA

MAINTENANCE FEE PAYMENT

Claimant Name: Searchlight Explorations LLC
 Address: 9212 Empire Rock St
 City: Las Vegas State: NV Zip: 89143
 Telephone: (702) 396-5292
 E-mail address: _____
 Signature: Frederick C. Bayman

RECEIVED
 B.L.M. AZ STATE OFFICE
 PHOENIX, ARIZONA
 2001 MAY 15 A 8:57
 BLM
 Date
 Stamp

Check here if this is a change of address.
Copper Mountain Project - 29 claims #3625

LINE NO.	AMC NUMBER	CLAIM/SITE NAME	COUNTY RECORDER DATA (If available)	TWP	RNG	SEC
1		<u>See Attachment</u>				
2						
3						
4						
5						
6						
7						
8						
9						
10						

List additional claims on Form MCF114.

Bureau of Land Management
 Arizona State Office
www.az.blm.gov

No. of Claims: 29 x \$125 = 3625.00
 Check No: 1335 Init. SB
 Receipt No.: 1492024
 For BLM Use Only

Form: MCF112
 Revised July 2005

Exhibit A
Copper Mountain Property
Agua Fria Mining District
Yavapai County, Arizona

<u>Claim</u>	<u>AMC#</u>	<u>Recording Info</u>	<u>Township / Range / Section</u>	<u>Date Located</u>	<u>Approx Acreage</u>
AF#1	AMC360628	Bk 4113 p 108	T12N R2E Sec 6	1/19/2004	146.56
AV#1	AMC360759	Bk 4121 p 524	T12N R2E Sec 7	2/16/2004	150.95
AV#2	AMC360760	Bk 4121 P 525	T12N R2E Sec 7	2/16/2004	158.12
AV#3	AMC360761	Bk 4121 p 526	T12N R2E Sec 6, 7	2/16/2004	152.83
AV#4	AMC360862	Bk 4121 p 527	T12N R2E Sec 18	2/16/2004	142.35
AV#5	AMC360863	Bk 4121 p 528	T12N R2E Sec 17, 18, 19, 20	2/16/2004	159.79
AV#6	AMC360864	Bk 4121 p 529	T12N R2E Sec 19, 30	2/16/2004	159.28
AV#7	AMC360991	Bk 4121 p 530	T12N R2E Sec 17, 20	2/16/2004	158.5
AV#8	AMC360992	Bk 4121 p 531	T12N R2E Sec 20	2/16/2004	159.61
AV#9	AMC360993	Bk 4121 p 532	T12N R2E Sec 20	2/16/2004	160
AV#10	AMC360994	Bk 4121 p 533	T12N R2E Sec 20	2/16/2004	160
AV#11	AMC360995	Bk 4134 p 916	T12N R2E Sec 19	3/21/2004	160
→ AV#12	AMC360996 ^{9b}	Bk 4134 p 917	T12N R2E Sec 25, 30	3/21/2004	160
AV#13	AMC360997	Bk 4134 p 918	T12N R2E Sec 30	3/21/2004	160
AV#14	AMC360998	Bk 4134 p 919	T12N R2E Sec 30	3/21/2004	158
Big Bug	AMC363464	Bk 4202 p 693	T12N R2E Sec 7	10/23/2004	20
Old Minor	AMC363469	Bk 4202 p 695	T12N R2E Secs 17, 20	10/23/2004	20
Copper Hill #1	AMC363465	Bk 4202 p 696	T12N R2E Sec 19	10/23/2004	20
Copper Hill #2	AMC363466	Bk 4202 p 697	T12N R2E Sec 19	10/23/2004	20
Copper Hill #3	AMC363467	Bk 4202 p 698	T12N R2E Sec 20	10/23/2004	20
Hack#1	AMC363468	Bk 4202 p 694	T12N R2E Sec 7	10/23/2004	20
Pocahontas	AMC371359	Bk 4371 Pg 150	T12N R2E Sec 30	2/19/2006	20
Pocahontas No.2	AMC371360	Bk 4371 Pg 151	T12N R2E Sec 30, 31	2/19/2006	20
Copper Mountain No.1	AMC371356	Bk 4371 Pg 152	T12N R2E Sec 30	2/19/2006	20
Copper Mountain No.2	AMC371357	Bk 4371 Pg 153	T12N R2E Sec 30	2/19/2006	20
Copper Bell	AMC371353	Bk 4371 Pg 154	T12N R2E Sec 19, 30	2/19/2006	20
Copper Queen	AMC371358	Bk 4371 Pg 155	T12N R2E Sec 19	2/19/2006	20
Copper Dome No.1	AMC371354	Bk 4371 Pg 156	T12N R2E Sec 19	2/19/2006	20
Copper Dome No.2	AMC371355	Bk 4371 Pg 157	T12N R2E Sec 19	2/19/2006	20

ENTERED INTO COMPUTER

RECEIVED
B.L.M. AZ STATE OFFICE
2007 MAY 15 A 8:57
PHOENIX, ARIZONA

MAINTENANCE FEE PAYMENT

Claimant Name: Searchlight Exploration, LLC
 Address: 9212 Empire Rock St
 City: Las Vegas State: NV Zip: 89143
 Telephone: (702) 396-5292
 E-mail address: _____
 Signature: Frederick C. Bauman

RECEIVED
 B.L.M. AZ STATE OFFICE
 PHOENIX, ARIZONA
 2007 MAY 15 A 8:51
 BLM
 Date
 Stamp

Check here if this is a change of address.
Yuba Project - 5 claims @ \$125

LINE NO.	AMC NUMBER	CLAIM/SITE NAME	COUNTY RECORDER DATA (If available)	TWP	RNG	SEC
1						
2						
3						
4						
5						
6						
7						
8						
9						
10						

List additional claims on Form MCF114.

No. of Claims: 5 x \$125 = \$625.00
 Check No: 1335 Init. SBC
 Receipt No.: 1492004
 For BLM Use Only

Bureau of Land Management
 Arizona State Office
www.az.blm.gov

Form: MCF112
 Revised July 2005

Exhibit A
Yaba Property
Yarber Wash Mining District
Yavapai County, Arizona

<u>Claim</u>	<u>AMC#</u>	<u>Recording Info</u>	<u>Township / Range / Section</u>	<u>Date Located</u>	<u>Approx Acreage</u>
Monstro Verde 1	AMC356929	Bk 3965 p 701	T13N R2E Sec 33	9/20/2002	160
Monstro Verde 2	AMC357865	Bk 4012 p 537	T12N R2E Sec 3	3/17/2003	160
Monstro Verde 3	AMC357866	Bk 4012 p 538	T12N R2E Sec 2 T13N R2E Sec 34	3/17/2003	160
Yaba Gold Dot	AMC363476	Bk 4202 p 699	T12N R2E Sec 2 T13N R2E Sec 33	10/23/2004	20
Tri-Metals	AMC363475	Bk 4202 p 700	T12N R2E Secs 2, 3	10/23/2004	20

ENTERED INTO COMPUTER

PHOENIX, ARIZONA

2001 MAY 15 A 8:51

RECEIVED
B.L.M. AZ STATE OFFICE

MAINTENANCE FEE PAYMENT

Claimant Name: Searchlight Exploration, LLC
 Address: 9212 Empire Rock St
 City: Las Vegas State: NV Zip: 89143
 Telephone: (702) 396-5292
 E-mail address:
 Signature: [Handwritten Signature]
 Manager

RECEIVED:
 B.L.M. AZ STATE OFFICE
 PHOENIX, ARIZONA
 2007 MAY 15 A. 8:57
 BLM
 Date
 Stamp

Check here if this is a change of address.
Bonanza Project - 36 claims - \$4,500

LINE NO.	AMC NUMBER	CLAIM/SITE NAME	COUNTY RECORDER DATA (If available)	TWP	RNG	SEC
1		<u>See Attachment</u>				
2						
3						
4						
5						
6						
7						
8						
9						
10						

List additional claims on Form MCF114.

Bureau of Land Management
Arizona State Office
www.az.blm.gov

No. of Claims: 310 x \$125 = 4500.00
 Check No: 1335 Init. [Signature]
 Receipt No.: 1492004
For BLM Use Only

Form: MCF112
 Revised July 2005

Exhibit A
Bonanza Project
Owens Mining District
Mohave County, Arizona

Potts Mountain Property
Owens Mining District
Mohave County, Arizona

<u>Claim</u>	<u>AMC#</u>	<u>Recording Info</u>	<u>Township / Range / Section</u>	<u>Date Located</u>	<u>Approx Acreage</u>
LDP#1	AMC362825	Bk5205 p198	T12N R14W Secs 20, 21	9/5/2004	160
LDP#2	AMC362826	Bk5205 p201	T12N R14W Sec 21	9/5/2004	160
LDP#3	AMC362827	Bk5205 p204	T12N R14W, Secs 20, 21	9/5/2004	160
Lead Pill	AMC364366	Bk5335 p937	T12N R14W Sec 21	12/04/2004	20
Red Top	AMC364365	Bk5335 p939	T12N R14W, Secs 20, 21	12/04/2004	20

Ester Basin Property
Owens Mining District
Mohave County, Arizona

<u>Claim</u>	<u>AMC#</u>	<u>Recording Info</u>	<u>Township / Range / Section</u>	<u>Date Located</u>	<u>Approx Acreage</u>
LDP#4	AMC355838	Bk3868 p458	T12N R14W Secs 28, 33	9/3/2001	160
LDP#5	AMC355839	Bk3868 p460	T12N R14W Secs 27, 34	9/3/2001	160
Ester #1	AMC364367	Bk5335 p941	T12N R14W Sec28	12/04/2004	20
Ester #2	AMC364368	Bk5335 p943	T12N R14W Secs 27, 28 33, 34	12/04/2004	20
Ester #3	AMC364369	Bk5335 p945	T12N R14W Sec 34	12/04/2004	20

North Rawhide / Copper Bluff Property
Owens Mining District
Mohave County, Arizona

<u>Claim</u>	<u>AMC#</u>	<u>Recording Info</u>	<u>Township / Range / Section</u>	<u>Date Located</u>	<u>Approx Acreage</u>
SMG#11	AMC362821	Bk5205 p186	T11N R14W Secs 1, 12	9/5/2004	160
SMG#12	AMC362822	Bk5205 p189	T11N R13W Sec 7 T11N R14W Sec7, 12	9/5/2004	160
SMG#13	AMC362823	Bk5205 p192	T11N R14W Sec 12	9/5/2004	160
SMG#14	AMC362824	Bk5205 p195	T11N R14W Sec 13	9/5/2004	160
N. Rawhide #1	AMC364370	Bk5335 p947	T11N R14W Secs 1, 12	12/04/2004	20
N. Rawhide #2	AMC364371	Bk5335 p949	T11N R13W Sec 7 T11N R14W Sec 12	12/04/2004	20
Copper Bluff #1	AMC364372	Bk9335 p951	T11N R14W Sec 13	12/04/2004	20

PHOENIX, ARIZONA

2001 MAY 15 A 8 51

RECEIVED
B.L.M. AZ STATE OFFICE

ENTERED INTO COMPUTER

Bonanza Property
 (Also includes Deer Trail, Cactus Queen and Little Kimble)
 Owens Mining District
 Mohave County, Arizona

<u>Claim</u>	<u>AMC#</u>	<u>Recording Info</u>	<u>Township / Range / Section</u>	<u>Date Located</u>	<u>Approx Acreage</u>
SMG#1	AMC362811	Bk5205 p156	T11N R13W Secs 18, 19	9/1/2004	122
SMG#2	AMC362812	Bk5205 p159	T11N R14W Sec 13	9/1/2004	150
SMG#3	AMC362813	Bk5205 p162	T11N R14W Sec 23	9/1/2004	160
SMG#4	AMC362814	Bk5205 p165	T11N R14W Sec 24	9/1/2004	160
SMG#5	AMC362815	Bk5205 p168	T11N R14W Sec 23	9/1/2004	160
SMG#6	AMC362816	Bk5205 p171	T11N R14W Sec 24	9/1/2004	160
SMG#7	AMC362817	Bk5205 p174	T11N R14W Sec 23	9/1/2004	160
SMG#8	AMC362818	Bk5205 p177	T11N R14W Sec 24	9/1/2004	160
Cactus Queen	AMC364373	Bk5335 p953	T11N R14W Sec 13	12/04/2004	20
Deer Trail #1	AMC364374	Bk5335 p955	T11N R13W Sec 18	12/04/2004	20
Bonanza #1	AMC364375	Bk5335 p957	T11N R14W Sec 24	12/04/2004	20
Bonanza #2	AMC364376	Bk5335 p959	T11N R14W Sec 24	12/04/2004	20
Bonanza #3	AMC364377	Bk5335 p961	T11N R14W Sec 24	12/04/2004	20
Little Kimble #1	AMC364378	Bk5335 p963	T11N R14W Secs 22, 23	12/04/2004	20

Big Kimble / McGuffie Property
 Owens Mining District
 Mohave County, Arizona

<u>Claim</u>	<u>AMC#</u>	<u>Recording Info</u>	<u>Township / Range / Section</u>	<u>Date Located</u>	<u>Approx Acreage</u>
SMG#9	AMC362819	Bk5205 p180	T11N R14W Secs 26, 27, 34	9/5/2004	160
SMG#10	AMC362820	Bk5205 p183	T11N R14W Secs 26, 27	9/5/2004	160
McGuffie #1	AMC364379	Bk5335 p965	T11N R14W Sec 26	12/04/2004	20
McGuffie #2	AMC364380	Bk5335 p967	T11N R14W Secs 26, 35	12/04/2004	20
Big Kimble #1	AMC364381	Bk5335 p969	T11N R14W Secs 27, 34	12/04/2004	20

ENTERED INTO COMPUTER

**RECEIVED
 B.L.M. AZ STATE OFFICE
 2007 MAY 15 A & S
 PHOENIX, ARIZONA**

MAINTENANCE FEE PAYMENT

Claimant Name: Searchlight Exploration, LLC
 Address: 9212 Empire Rock St
 City: Las Vegas State: NV Zip: 89143
 Telephone: (702) 396-5292
 E-mail address: _____
 Signature: Fredrick Bauman
 manager

RECEIVED
 B.L.M. AZ STATE OFFICE
 PHOENIX, ARIZONA
 2001 MAY 15 A 8:58
 BLM
 Date
 Stamp

Check here if this is a change of address.

Ambassador Project - 11 claims - #1375

LINE NO.	AMC NUMBER	CLAIM/SITE NAME	COUNTY RECORDER DATA (If available)	TWP	RNG	SEC
1	<u>See Attachment</u>					
2						
3						
4						
5						
6						
7						
8						
9						
10						

List additional claims on Form MCF114.

Bureau of Land Management
 Arizona State Office
www.az.blm.gov

No. of Claims: 11 x \$125 = 1375.00
 Check No: 1335 Init. SAB
 Receipt No.: 1492004
 For BLM Use Only

Form: MCF112
 Revised July 2005

Exhibit A
Ambassador Project
Black Hills Mining District
Yavapai County, Arizona

<u>Claim</u>	<u>AMC#</u>	<u>Recording Info</u>	<u>Township / Range / Section</u>	<u>Date Located</u>	<u>Approx Acreage</u>
Ambassador Lode	367211	Bk 4310 Pg 329	14N 2E Sec 22	9/4/2005	20
AM#1	367212	Bk 4310 Pg 330	14N 2E Sec 21	9/4/2005	160
AM#2	367213	Bk 4310 Pg 331	14N 2E Sec 21	9/4/2005	160
AM#3	367214	Bk 4310 Pg 332	14N 2E Sec 21	9/4/2005	160
AM#4	367215	Bk 4310 Pg 333	14N 2E Sec 21	9/4/2005	160
AM#5	367216	Bk 4310 Pg 334	14N 2E Sec 22	9/4/2005	160
AM#6	367217	Bk 4310 Pg 335	14N 2E Sec 22	9/4/2005	160
AM#7	367218	Bk 4310 Pg 336	14N 2E Sec 22	9/4/2005	160
AM#8	367219	Bk 4310 Pg 337	14N 2E Sec 22	9/4/2005	160
AM#9	367220	Bk 4310 Pg 338	14N 2E Sec 27	9/4/2005	160
AM#10	367221	Bk 4310 Pg 339	14N 2E Sec 34	9/4/2005	160

ENTERED INTO COMPUTER

MAY 23 2007 PB

RECEIVED
B.L.M. AZ STATE OFFICE
2007 MAY 15 A 8 56
PHOENIX, ARIZONA

SEARCHLIGHT EXPLORATION, LLC

9212 Empire Rock Street
Las Vegas, NV 89143
(702) 533-8372
Email: searchlightwest@aol.com

May 12, 2008

US Dept of Interior – BLM
Arizona State Office
1 North Central Ave., Suite 800
Phoenix, A 85004
Attn: Mining Claims

Re: 2009 Claim Maintenance Fee Payment

Ladies and Gentlemen:

Enclosed is a check for \$9,500 in payment of the 2009 claim maintenance fees for the following projects:

N. Rawhide	11 claims	\$1,375
Oatman	37 claims	4,625
Silverfield	13 claims	1,625
Treasure King	10 claims	1,250
Yaba	5 claims	625

Total	76 claims	\$9,500

Regards,



Frederick C. Bauman,
Manager

ENTERED INTO COMPUTER
MAY 22 2008 RB

PHOENIX, ARIZONA

2008 MAY 15 A 1:55

RECEIVED
BLM, AZ STATE OFFICE

MAINTENANCE FEE PAYMENT

Claimant Name: Searchlight Exploration, LLC
 Address: 9212 Empire Rock St
 City: Las Vegas State: NV Zip: 89143
 Telephone: (702) 533-8372
 E-mail address: searchlightwest@aol.com
 Signature: Frederick C. Berman

RECEIVED
 U.S. BUREAU OF LAND MANAGEMENT
 PHOENIX, ARIZONA
 2008 MAY 15 A 1:56
 BLM
 Date
 Stamp

Check here if this is a change of address.
Silverfield Project - 13 claims - #1,625

LINE NO.	AMC NUMBER	CLAIM/SITE NAME	COUNTY RECORDER DATA (If available)	TWP	RNG	SEC
1		<u>See Attachment</u>				
2						
3						
4						
5						
6						
7						
8						
9						
10						

List additional claims on Form MCF114.

Bureau of Land Management
Arizona State Office
www.az.blm.gov

No. of Claims: 13 x \$125 = 1625.00
 Check No: 1100 Init. SPB
 Receipt No.: 1707353
 For BLM Use Only

Form: MCF112
 Revised July 2005

Exhibit A
 Silverfield Gold Project
 Owens Mining District
 Mohave County, Arizona

<u>Claim</u>	<u>AMC#</u>	<u>Recording Info</u>	<u>Township / Range / Section</u>	<u>Date Located</u>	<u>Approx Acreage</u>
SF#1	368880	Bk 6035 Pg 337	10N 14W Sec 6 11N 14W Sec 31	12/26/2005	160
SF#2	368881	Bk 6035 Pg 340	10N 14W Sec 6 11N 14W Sec 31	12/26/2005	160
SF#3	368882	Bk 6035 Pg 334	10N 14W Sec 6 11N 14W Sec 31	12/26/2005	160
SF#4	368883	Bk 6035 Pg 343	10N 14W Sec 5 11N 14W Sec 32	12/26/2005	160
SF#5	368884	Bk 6035 Pg 346	10N 14W Sec 5 11N 14W Sec 32	12/26/2005	140
SF#6	368885	Bk 6035 Pg 349	10N 14W Sec 6	12/26/2005	160
SFL#1	368886	Bk 6035 Pg 352	10N 14W Sec 6	12/26/2005	20
SFL#2	368887	Bk 6035 Pg 354	10N 14W Sec 6	12/26/2005	20
SFL#3	368888	Bk 6035 Pg 356	10N 14W Secs 5, 6	12/26/2005	20
SFL#4	368889	Bk 6035 Pg 358	11N 14W Sec 31	12/26/2005	20
SFL#5	368890	Bk 6035 Pg 360	11N 14W Secs 31, 32	12/26/2005	20
SFL#6	368891	Bk 6035 Pg 362	11N 14W Secs 31, 32	12/26/2005	20
SFL#7	368892	Bk 6035 Pg 364	11N 14W Sec 32	12/26/2005	20

ENTERED INTO COMPUTER

MAY 22 2008 PB

PHOENIX, ARIZONA

2008 MAY 15 A 7:56

RECEIVED
 A.L.M. AZ STATE OFFICE

MAINTENANCE FEE PAYMENT

Claimant Name: Searchlight Exploration, LLC
 Address: 9212 Empire Rock St
 City: Las Vegas State: NV Zip: 89143
 Telephone: (702) 533-8372
 E-mail address: searchlightwest@aol.com
 Signature: Fredrick C. Bauman
Manager

RECEIVED
 BLM, AZ STATE OFFICE
 PHOENIX, ARIZONA
 2008 MAY 15 A 1:56
 BLM
 Date
 Stamp

Check here if this is a change of address.

Treasure King Project - 10 claims @ 1,250

LINE NO.	AMC NUMBER	CLAIM/SITE NAME	COUNTY RECORDER DATA (If available)	TWP	RNG	SEC
1	<u>See Attachment</u>					
2						
3						
4						
5						
6						
7						
8						
9						
10						

List additional claims on Form MCF114.

Bureau of Land Management
 Arizona State Office
www.az.blm.gov

No. of Claims: 10 x \$125 = 1250.00
 Check No: 1100 Init. SP-8
 Receipt No.: 1707353
 For BLM Use Only

Form: MCF112
 Revised July 2005

Exhibit A
 Treasure King Property
 Big Bug / Turkey Creek Mining Districts
 Yavapai County, Arizona

<u>Claim</u>	<u>AMC#</u>	<u>Recording Info</u>	<u>Township / Range / Section</u>	<u>Date Located</u>	<u>Approx Acreage</u>
Treasure King Lode Claim	AMC356410	Bk 3928 p281	T11.5N R1E Sec 24	5/8/2002	20
TK#1	AMC356669	Bk 3957 p 462	T11.5N R1E Sec 24, 25	9/7/2002	160
TK#2	AMC356667	Bk 3957 p 463	T11.5N R1E Sec 25, 36	9/7/2002	160
TK#3	AMC356668	Bk 3957 p 464	T11.5N R1E Sec 36	9/7/2002	160
TK#4	AMC356930	Bk 3965 p 702	T11.5N R1E Sec 36	9/20/2002	160
Treasure King #2	AMC363470	Bk4202 p688	T11.5N R1E Secs 25, 36	10/23/2004	20
Treasure King #3	AMC363471	Bk4202 p689	T11.5N R1E Secs 25, 36	10/23/2004	20
Treasure King #4	AMC363472	Bk4202 p690	T11.5N R1E Secs 25, 36	10/23/2004	20
Treasure King #5	AMC363473	Bk4202 p691	T11.5N R1E Sec 36	10/23/2004	20
Treasure King #6	AMC363474	Bk4202 p692	T11.5N R1E Sec 36	10/23/2004	20
			T11N R1E Sec 1		

ENTERED INTO COMPUTER
 MAY 22 2008 *RB*

RECEIVED
 B.L.M. AZ STATE OFFICE
 2008 MAY 15 A 7:56
 PHOENIX, ARIZONA

MAINTENANCE FEE PAYMENT

Claimant Name: Searchlight Exploration, LLC
 Address: 9212 Empire Rock St
 City: Las Vegas State: NV Zip: 89143
 Telephone: (702) 523-8372
 E-mail address: searchlight.wat@aol.com
 Signature: William C. Bayman
Manager

RECEIVED
 BLM, AZ STATE OFFICE
 PHOENIX, ARIZONA
 2008 MAY 15 A 7:56
 BLM
 Date
 Stamp

Check here if this is a change of address.
Yaba Project - 5 claims - #625

LINE NO.	AMC NUMBER	CLAIM/SITE NAME	COUNTY RECORDER DATA (If available)	TWP	RNG	SEC
1		<u>See attachment</u>				
2						
3						
4						
5						
6						
7						
8						
9						
10						

List additional claims on Form MCF114.

Bureau of Land Management
Arizona State Office
www.az.blm.gov

No. of Claims: 5 x \$125 = 625.00
 Check No: 1100 Init. SPK
 Receipt No.: 1707353
For BLM Use Only

Form: MCF112
 Revised July 2005

Exhibit A
Yaba Property
Yarber Wash Mining District
Yavapai County, Arizona

<u>Claim</u>	<u>AMC#</u>	<u>Recording Info</u>	<u>Township / Range / Section</u>	<u>Date Located</u>	<u>Approx Acreage</u>
Monstro Verde 1	AMC356929	Bk 3965 p 701	T13N R2E Sec 33	9/20/2002	160
Monstro Verde 2	AMC357865	Bk 4012 p 537	T12N R2E Sec 3	3/17/2003	160
Monstro Verde 3	AMC357866	Bk 4012 p 538	T12N R2E Sec 2 T13N R2E Sec 34	3/17/2003	160
Yaba Gold Dot	AMC363476	Bk 4202 p 699	T12N R2E Sec 2 T13N R2E Sec 33	10/23/2004	20
Tri-Metals	AMC363475	Bk 4202 p 700	T12N R2E Secs 2, 3	10/23/2004	20

ENTERED INTO COMPUTER

MAY 22 2008

LB

PHOENIX, ARIZONA

2008 MAY 15 A 7:56

RECEIVED
D.L.M. AZ STATE OFFICE

MAINTENANCE FEE PAYMENT

Claimant Name: Searchlight Exploration, LLC
 Address: 922 Empire Rock St
 City: Las Vegas State: NV Zip: 89143
 Telephone: (702) 533-8372
 E-mail address: searchlight@atdool.com
 Signature: William C. Bauman
Manager

RECEIVED
 BLM, AZ STATE OFFICE
 PHOENIX, ARIZONA
 2008 MAY 15 A 1:55

Check here if this is a change of address
N. Rawhide Project - 11 claims - \$1,375

LINE NO.	AMC NUMBER	CLAIM/SITE NAME	COUNTY RECORDER DATA (if available)	TWP	RNG	SEC
1		<u>See attachment</u>				
2						
3						
4						
5						
6						
7						
8						
9						
10						

List additional claims on Form MCF114.

Bureau of Land Management
Arizona State Office
www.az.blm.gov

No. of Claims: 11 x \$125 = 1375.00
 Check No: 1100 Init. SPG
 Receipt No.: 1707353
 For BLM Use Only

Form: MCF112
 Revised July 2005

Exhibit A
 North Rawhide Property
 Owens Mining District
 Mohave County, Arizona

<u>Claim</u>	<u>AMC#</u>	<u>Recording Info</u>	<u>Township / Range / Section</u>	<u>Date Located</u>	<u>Approx Acreage</u>
SMG#11	AMC362821	Bk5205 p186	T11N R14W Secs 1, 12	9/5/2004	160
SMG#12	AMC362822	Bk5205 p189	T11N R13W Sec 7 T11N R14W Sec7, 12	9/5/2004	160
SMG#13	AMC362823	Bk5205 p192	T11N R14W Sec 12	9/5/2004	160
SMG#14	AMC362824	Bk5205 p195	T11N R14W Sec 13	9/5/2004	160
N. Rawhide #1	AMC364370	Bk5335 p947	T11N R14W Secs 1, 12	12/04/2004	20
N Rawhide #2	AMC364371	Bk5335 p949	T11N R13W Sec 7 T11N R14W Sec 12	12/04/2004	20
Copper Bluff #1	AMC364372	Bk9335 p951	T11N R14W Sec 13	12/04/2004	20
SMG#1	AMC362811	Bk5205 p156	T11N R13W Secs 18, 19	9/1/2004	122
SMG#2	AMC362812	Bk5205 p159	T11N R14W Sec 13	9/1/2004	150
Cactus Queen	AMC364373	Bk5335 p953	T11N R14W Sec 13	12/04/2004	20
Deer Trail #1	AMC364374	Bk5335 p955	T11N R13W Sec 18	12/04/2004	20

ENTERED INTO COMPUTER

MAY 22 2008 *RB*

PHOENIX, ARIZONA

2008 MAY 15 A 7:55

RECEIVED
 U.S. AZ STATE OFFICE

MAINTENANCE FEE PAYMENT

Claimant Name: Searchlight Exploration, LLC
 Address: 9212 Empire Rock St
 City: Las Vegas State: NV Zip: 89143
 Telephone: (702) 533-8372
 E-mail address: searchlightwest@aol.com
 Signature: Fredrick P. Brunner
Manager

BLM
Date
Stamp

2008 MAY 15 A 7:55

PHOENIX, ARIZONA

RECEIVED
BLM ARIZONA STATE OFFICE

Check here if this is a change of address.
Adamant Project - 37 claims - \$4,625

LINE NO.	AMC NUMBER	CLAIM/SITE NAME	COUNTY RECORDER DATA (If available)	TWP	RNG	SEC
1	<u>See Attachment</u>					
2						
3						
4						
5						
6						
7						
8						
9						
10						

List additional claims on Form MCF114.

Bureau of Land Management
Arizona State Office
www.az.blm.gov

No. of Claims: 37 x \$125 = 4625.00
 Check No: 1100 Init. SPB
 Receipt No.: 1701353
 For BLM Use Only

Form: MCF112
 Revised July 2005

Oatman Project
 San Francisco Mining District
 Mohave County, Arizona

Central Claim Block

Big John Lode	AMC357922	Bk4480 Pg821	T19N R20W Secs 22,23	3/15/2003	20
BJ#1	AMC357923	Bk4480 Pg823	T19N R20W Secs22,23,24	3/15/2003	156.6
BJ#2	AMC357924	Bk4480 Pg826	T19N R20W Sec26	3/15/2003	157.5
BJ#3	AMC357925	Bk4480 Pg829	T19N R20W Sec 26	3/15/2003	160
Big John #4	AMC360061	Bk4813 Pg703	T19N R20W Sec 25	12/7/2003	120
Argo Lode	AMC360022	Bk 4807 Pg 100	T19N R20W Sec 24	12/7/2003	20
Big John #5	AMC360062	Bk 4813 Pg 706	T19N R20W Sec 24	12/7/2003	150
Big John #6	AMC360063	Bk4813 Pg709	T19N R20W Sec 25	12/7/2003	160

Southern Claim Block

Armil Lode	AMC360428	Bk4836 Pg672	T18N R20W Secs4,9	1/4/2004	20
GQ#1	AMC357926	Bk4480 Pg832	T18N R20W Secs 9, 10	3/15/2003	140
GQ#2	AMC360429	Bk4826 Pg672	T18N R20W Secs4,9	12/25/2003	160
GQ#3	AMC360430	Bk4826 Pg158	T18N R20W Secs10,15	12/25/2003	155
GQ#4	AMC360431	Bk4836 Pg674	T18N R20W Secs 4,5	1/4/2004	160
GQ#5	AMC361420	Bk4926 Pg309	T18N R20W Sec 4	3/6/2004	155
			T19N R20W Secs 32, 33		
Q#6	AMC361421	Bk4926 Pg312	T18N R20W Sec 4	3/6/2004	160
			T19N R20W Sec 33		
GQ#7	AMC361422	Bk4926 Pg315	T18N R20W Secs3, 4	3/6/2004	160
			T19N R20W Secs 33, 34		
GQ#8	AMC361423	Bk4926 Pg318	T18N R20W Sec 3	3/6/2004	159.37
			T19N R20W Sec 34		
GQ#9	AMC361424	Bk4926 Pg321	T18N R20W Sec 2	3/6/2004	155
			T19N R20W Sec 35		
GQ#10	AMC361514	Bk4926 Pg 324	T18N R20W Sec 4	3/6/2004	160
GQ#11	AMC361515	Bk4926 Pg327	T18N R20W Sec 3, 4	3/6/2004	160
GQ#12	AMC361516	Bk4926 Pg330	T18N R20W Secs 2,3	3/6/2004	160
GQ#13	AMC361517	Bk4926 Pg333	T18N R20W Secs 2,3	3/6/2004	160
GQ#14	AMC361518	Bk4926 Pg336	T18N R20W Secs 3,4	3/6/2004	160
GQ#15	AMC361076	Bk4926 Pg339	T18N R20W Secs3,4,9,10	3/6/2004	159
GQ#16	AMC361077	Bk4926 Pg342	T18N R20W Sec 10	3/6/2004	160
Lode claims:					
Lazy Boy	AMC362675	Bk5201 Pg555	T18N R20W Sec 2	9/3/2004	20
			T19N R20W Secs 34, 35		
Peerless	AMC362682	Bk5201 Pg557	T19N R20W Sec 34	9/3/2004	20
Paragon	AMC362681	Bk5201 Pg559	T18N R20W Sec 3	9/3/2004	20
United Oatman	AMC362683	Bk5201 Pg561	T18N R20W Sec 4	9/3/2004	20
			T19N R20W Sec 33		
Oatman Southern	AMC362680	Bk5201 Pg563	T18N R20W Sec 5	9/3/2004	20
Nellie May 1	AMC362676	Bk5201 Pg565	T18N R20W Secs 4, 5	9/3/2004	20
			T19N R20W Secs 32, 33		
Nellie May 14	AMC362677	Bk5201 Pg567	T18N R20W Sec 4	9/3/2004	20
Nellie May 20	AMC362678	Bk5201 Pg569	T18N R20W Secs 4, 9	9/3/2004	20
Nellie May 39	AMC362679	Bk5201 Pg571	T18N R20W Secs 3, 10	9/3/2004	16
Arataba #1	AMC362672	Bk5201 Pg573	T18N R20W Secs 9, 10	9/3/2004	20
Arataba #2	AMC362673	Bk5201 Pg575	T18N R20W Secs 10, 15	9/3/2004	20
Arataba #3	AMC362674	Bk5201 Pg577	T18N R20W Secs 10, 15	9/3/2004	20

ENTERED INTO COMPUTER

MAY 22 2008

CB

PHOENIX, ARIZONA

2008 MAY 15 A 7:56

RECEIVED
 J.M. ST. JOHN

Return to:
 Fredenick C Bauman
 9212 Empire Rock St
 Las Vegas, NV 89143

MAINTENANCE FEE PAYMENT

Claimant Name: Searchlight Exploration, LLC
 Address: 9212 Empire Rock St.
 City: Las Vegas State: NV Zip: 89143
 Telephone: (702) 396-5292
 E-mail address: _____
 Signature: Fredenick C Bauman
 Manager

RECEIVED
 B.L.M. AZ STATE OFFICE
 2006 MAY 12 P 12:46
 PHOENIX, ARIZONA
 BLM
 Date
 Stamp

Check here if this is a change of address.
Catman Project - Searchlight claims - 17 Claims

LINE NO.	AMC NUMBER	CLAIM/SITE NAME	COUNTY RECORDER DATA (If available)	TWP	RNG	SEC
1		see attached sheet				
2						
3						
4						
5						
6						
7						
8						
9						
10						

List additional claims on Form MCF114.

Bureau of Land Management
 Arizona State Office
www.az.blm.gov

No. of Claims: 17 x \$125 = 2,125
 Check No: 1244 Init. YMC
 Receipt No.: _____
 For BLM Use Only

Form: MCF112
 Revised July 2005

This form is available from the Arizona Department of Mines and Mineral Resources and may be reproduced.

Exhibit A
Oatman Project
San Francisco Mining District
Mohave County, Arizona

<u>Claim</u>	<u>AMC#</u>	<u>Recording Info</u>	<u>Township / Range / Section</u>	<u>Date Located</u>	<u>Approx Acreage</u>
Big John Lode	AMC357922	Bk4480 Pg821	T19N R20W Secs 22,23	3/15/2003	20
BJ#1	AMC357923	Bk4480 Pg823	T19N R20W Secs22,23,24	3/15/2003	156.6
BJ#2	AMC357924	Bk4480 Pg826	T19N R20W Sec26	3/15/2003	157.5
BJ#3	AMC357925	Bk4480 Pg829	T19N R20W Sec 26	3/15/2003	160
Big John #4	AMC360061	Bk4813 Pg703	T19N R20W Sec 25	12/7/2003	120
Lazy Boy	AMC362675	Bk5201 Pg555	T18N R20W Sec 2	9/3/2004	20
Peerless	AMC362682	Bk5201 Pg557	T19N R20W Secs 34, 35		
Paragon	AMC362681	Bk5201 Pg559	T19N R20W Sec 34	9/3/2004	20
United Oatman	AMC362683	Bk5201 Pg561	T18N R20W Sec 3	9/3/2004	20
			T18N R20W Sec 4	9/3/2004	20
			T19N R20W Sec 33		
Oatman Southern	AMC362680	Bk5201 Pg563	T18N R20W Sec 5	9/3/2004	20
Nellie May 1	AMC362676	Bk5201 Pg565	T18N R20W Secs 4, 5	9/3/2004	20
			T19N R20W Secs 32, 33		
Nellie May 14	AMC362677	Bk5201 Pg567	T18N R20W Sec 4	9/3/2004	20
Nellie May 20	AMC362678	Bk5201 Pg569	T18N R20W Secs 4, 9	9/3/2004	20
Nellie May 39	AMC362679	Bk5201 Pg571	T18N R20W Secs 3, 10	9/3/2004	16.3
Arataba #1	AMC362672	Bk5201 Pg573	T18N R20W Secs 9, 10	9/3/2004	20
Arataba #2	AMC362673	Bk5201 Pg575	T18N R20W Secs 10, 15	9/3/2004	20
Arataba #3	AMC362674	Bk5201 Pg577	T18N R20W Secs 10, 15	9/3/2004	20

362672.83
360061
357922.5

PHOENIX, ARIZONA

2006 MAY 12 P 12:46

RECEIVED
B.L.M. AZ STATE OFFICE

RE 5/16/06

Return to:

Fredenik C Bauman
9212 Empire Rock St
Las Vegas, NV 89143

MAINTENANCE FEE PAYMENT

Claimant Name: Big John Odd Mines, LLC
Address: 9212 Empire Rock St
City: Las Vegas State: NV Zip: 89143
Telephone: (702) 396-5292
E-mail address: _____
Signature: Fredenik C Bauman

RECEIVED
BLM, AZ STATE OFFICE
2006 MAY 12 P 12:46
PHOENIX, ARIZONA
BLM
Date
Stamp

Check here if this is a change of address.

Secretary/Treas
Oatman Project - United Oatman - 10 claims

LINE NO.	AMC NUMBER	CLAIM/SITE NAME	COUNTY RECORDER DATA (If available)	TWP	RNG	SEC
1		see attached sheet				
2						
3						
4						
5						
6						
7						
8						
9						
10						

List additional claims on Form MCF114.

Bureau of Land Management
Arizona State Office
www.az.blm.gov

No. of Claims: 10 x \$125 = 1,250
 Check No: 1244 Init. YMC
 Receipt No.: _____
For BLM Use Only

Form: MCF112
Revised July 2005

This form is available from the **Arizona Department of Mines and Mineral Resources** and may be reproduced.

Exhibit A
 Oatman Project
 San Francisco Mining District
 Mohave County, Arizona

United Oatman Claims

<u>Claim</u>	<u>AMC#</u>	<u>Recording Info</u>	<u>Township / Range / Section</u>	<u>Date Located</u>	<u>Acreage</u>
GQ#5	AMC361420	Bk4926 Pg309	T18N R20W Sec 4	3/6/2004	155
Q#6	AMC361421	Bk4926 Pg312	T18N R20W Sec 4 T19N R20W Secs 32, 33	3/6/2004	160
GQ#7	AMC361422	Bk4926 Pg315	T18N R20W Secs 3, 4 T19N R20W Sec 33	3/6/2004	160
GQ#8	AMC361423	Bk4926 Pg318	T18N R20W Secs 33, 34 T18N R20W Sec 3	3/6/2004	159.37
GQ#9	AMC361424	Bk4926 Pg321	T19N R20W Sec 34 T18N R20W Sec 2	3/6/2004	155
GQ#10	AMC361514	Bk4926 Pg 324	T19N R20W Sec 35 T18N R20W Sec 4	3/6/2004	160
GQ#11	AMC361515	Bk4926 Pg327	T18N R20W Sec 3, 4	3/6/2004	160
GQ#12	AMC361516	Bk4926 Pg330	T18N R20W Secs 2,3	3/6/2004	160
GQ#13	AMC361517	Bk4926 Pg333	T18N R20W Secs 2,3	3/6/2004	160
GQ#14	AMC361518	Bk4926 Pg336	T18N R20W Secs 3,4	3/6/2004	160

361420 - 4

361514 - 8

RECEIVED
 B.L.M. AZ STATE OFFICE
 2006 MAY 12 P 12:46
 PHOENIX, ARIZONA

RE 5/16/06

FREDERICK C. BAUMAN

Attorney at Law

9212 Empire Rock Street

Las Vegas, NV 89143

(702) 396-5292

Also licensed to practice law in CA, NJ, NY, NV, PA and TX

May 10, 2006

Bureau of Land Management
Arizona State Office
One North Central Ave.
Phoenix, AZ 85004

Re: 2007 Claim Maintenance Fees

Ladies and Gentlemen:

On behalf of the claimants, I am enclosing a Searchlight Exploration check in the amount of \$4,625 in payment of the 2007 claim maintenance fees (@\$125 per claim) for the following projects. An individual form is included for each project. Please advise if the fee is once again being increased so that any additional amount can be paid.

Oatman	17 claims	\$ 2,125
Oatman (Big John)	10 claims	1,250
Oatman (United Oatman)	10 claims	<u>1,250</u>
Total		\$ 4,625

Sincerely yours,



Frederick C. Bauman

PHOENIX, ARIZONA

2006 MAY 12 P 12:46

RECEIVED
B.L.M. AZ STATE OFFICE

United States Department of the Interior
Bureau of Land Management
 BUSINESS & SUPPORT SVCS DIV
 ONE N CENTRAL AVE
 PHOENIX, AZ 85004 -2203
 Phone: (602) 417-9200

AMC 362672
 AMC 360061
 Receipt
AMC 357922
 AMC 361420
 1281952
 AMC 361514
 AMC 360022
 AMC 360928
 AMC 361076

No:

Transaction #: 1325795	
Date of Transaction: 05/15/2006	
CUSTOMER:	SEARCHLIGHT EXPLORATION LLC 9212 EMPIRE ROCK ST LAS VEGAS,NV 89143

LINE #	QTY	DESCRIPTION	REMARKS	UNIT PRICE	TOTAL
1	1.00	LOCATABLE MINERALS / MINING CLAIMS-NOT NEW-UNADJUD,ONE AUTH NO. ONLY / MINING CLAIM MONEY RECEIVED (455) CASES: AMC357922/\$4625.00	MAINT 07/37	- n/a -	4625.00
TOTAL:					\$4,625.00

PAYMENT INFORMATION					
1	AMOUNT:	\$4,625.00	POSTMARKED:	05/10/2006	
	TYPE:	CHECK	RECEIVED:	05/12/2006	
	CHECK NO:	1244			
	NAME:	SEARCHLIGHT EXPLORATION LLC 9212 EMPIRE ROCK ST LAS VEGAS NV 89143			

REMARKS

This receipt was generated by the automated BLM Collections and Billing System and is a paper representation of a portion of the official electronic record contained therein.

ENTERED IN COMPUTER

RE 5/16/06

Return to:

Fredrick E Bauman
9212 Empire Rock St
Las Vegas, NV 89143

MAINTENANCE FEE PAYMENT

Claimant Name: United Catman Gold Mines, LLC
Address: 9212 Empire Rock St
City: Las Vegas State: NV Zip: 89143
Telephone: (702) 396-5292
E-mail address:
Signature: Fredrick Bauman
Secretary/Treasurer

RECEIVED
BLM. AZ STATE OFFICE
2006 MAY 12 P 12:46
PHOENIX, ARIZONA
BLM
Date
Stamp

Check here if this is a change of address.

Catman Project - Big John Claims - 10 claims

LINE NO.	AMC NUMBER	CLAIM/SITE NAME	COUNTY RECORDER DATA (if available)	TWP	RNG	SEC
1		see attached	sheet			
2						
3						
4						
5						
6						
7						
8						
9						
10						

List additional claims on Form MCF114.

Bureau of Land Management
Arizona State Office
www.az.blm.gov

No. of Claims: 10 x \$125 = 1,250
Check No: 1244 Init. FMC
Receipt No.: _____
For BLM Use Only

Form: MCF112
Revised July 2005

This form is available from the Arizona Department of Mines and Mineral Resources and may be reproduced.

Exhibit A
 Oatman Project
 San Francisco Mining District
 Mohave County, Arizona

Big John Claims

<u>Claim</u>	<u>AMC#</u>	<u>Recording Info</u>	<u>Township / Range / Section</u>	<u>Date Located</u>	<u>Acreage</u>
Argo Lode	AMC360022	Bk 4807 Pg 100	T19N R20W Sec 24	12/7/2003	20
Big John #5	AMC360062	Bk 4813 Pg 706	T19N R20W Sec 24	12/7/2003	150
Big John #6	AMC360063	Bk4813 Pg709	T19N R20W Sec 25	12/7/2003	160
Armil Lode	AMC360428	Bk4836 Pg672	T18N R20W Secs4,9	1/4/2004	20
GQ#1	AMC357926	Bk4480 Pg832	T18N R20W Secs 9, 10	3/15/2003	140
GQ#2	AMC360429	Bk4826 Pg672	T18N R20W Secs4,9	12/25/2003	160
GQ#3	AMC360430	Bk4826 Pg158	T18N R20W Secs10,15	12/25/2003	155
GQ#4	AMC360431	Bk4836 Pg674	T18N R20W Secs 4,5	1/4/2004	160
GQ#15	AMC361076	Bk4926 Pg339	T18N R20W Secs3,4,9,10	3/6/2004	159
GQ#16	AMC361077	Bk4926 Pg342	T18N R20W Sec 10	3/6/2004	160

360022

360062-3

360063-31

357926

361076-7

RECEIVED
 B.L.M. AZ STATE OFFICE
 2006 MAY 12 P 12:46
 PHOENIX, ARIZONA

RE 5/16/06

Lead AMC Casefiles for
2006 Maintenance Fee Payments
Submitted by
Frederick C Bauman

AMC 357922
AMC 362672
AMC 360428
AMC 361076
AMC 361514
AMC 356667
AMC 363464
AMC 360759
AMC 360991
AMC 363464
AMC 351576
AMC 355606
AMC 364364
AMC 355838
AMC 355890
AMC 360629

AMC 360061
AMC 360022
AMC 357922
AMC 361420
AMC 356410
AMC 356928
AMC 360628
AMC 360862
AMC 360995
AMC 357865
AMC 355313
AMC 355913
AMC 362811
AMC 362684
AMC 357192

ENTERED IN COMPUTER
RE 8/31/05

Frederick C. Bauman
9212 Empire Rock Street
Las Vegas, NV 89143
(O)(702) 304-7057
Cell: (702) 525-5779

VIA FEDERAL EXPRESS

August 1, 2005

Bureau of Land Management
Arizona State Office
222 North Central Avenue
Phoenix, AZ 85004

Re: Mining Claim Maintenance Fee Payments – Additional \$25 per Claim

On behalf of the claim owners and Galaxy Minerals Inc. I am forwarding a ~~Galaxy~~ check for \$3,175, which is the \$25 increase in the 2006 annual claim maintenance fee for 126 unpatented mining claims described in the enclosed Maintenance Fee Payment Forms. The \$100 per claim fee was previously paid before we became aware of the reinstatement of the \$25 per claim increase.

Galaxy is required to pay these fees under the terms of its joint venture agreements concerning the claims. The joint venture agreements have been filed by Galaxy with the SEC and are available online at the SEC's EDGAR database. Please advise if the BLM also requires that copies of the agreements be filed with the BLM.

Please return the forms to me so that I can file them with the appropriate county recorders.

Thank you in advance for your assistance in this matter.

Sincerely yours,



Frederick C. Bauman

Cc: Scott Gold, Galaxy Minerals

RECEIVED
BUREAU OF
LAND MANAGEMENT
2005 AUG - 4 P 1: 44
ARIZONA
STATE OFFICE
PHOENIX, ARIZONA

ENTERED IN COMPUTER
RE 8/31/05

UNITED STATES
DEPARTMENT OF THE INTERIOR
BUREAU OF LAND MANAGEMENT

CREDIT CARD PAYMENT
FOR MINING CLAIM MAINTENANCE FEE

RECEIVED OFFICE
B.L.M. AZ STATE OFFICE
2005 AUG 16 P 12:28
PHOENIX, AZ

NAME Fred Bauman

ADDRESS _____

CITY _____ STATE _____ ZIP _____

PHONE # (702) 525-5779

SEND RECEIPT TO ABOVE ADDRESS []
SEND RECEIPT TO: Receipt # 1109059

AMC NUMBER	CLAIM/SITE NAME
<u>AMC</u>	<u>357922</u>
_____	_____
_____	_____

DATE STAMP
call Rod

COUNT _____ \$ 25.00 INITIALS Ⓢ

TELEPHONE SUBMISSION - ACCURACY OF THE ABOVE INFORMATION
IS THE RESPONSIBILITY OF THE CLAIMANT/OWNER

FOR OFFICIAL USE ONLY

DATE _____ INITIALS _____ VERIFIED _____

UNITED STATES
DEPARTMENT OF THE INTERIOR
BUREAU OF LAND MANAGEMENT

CREDIT CARD PAYMENT
FOR MINING CLAIM MAINTENANCE FEE

RECEIVED OFFICE
B.L.M. AZ STATE OFFICE
2005 AUG 16 P 12:28
PHOENIX, AZ

NAME Fred Bauman

ADDRESS _____

CITY _____ STATE _____ ZIP _____

PHONE # (702) 525-5779

SEND RECEIPT TO ABOVE ADDRESS []

SEND RECEIPT TO: Receipt # 109059

AMC NUMBER

AMC

CLAIM/SITE NAME

357922

DATE STAMP

call Rod

COUNT \$ 25.00 INITIALS C

TELEPHONE SUBMISSION - ACCURACY OF THE ABOVE INFORMATION
IS THE RESPONSIBILITY OF THE CLAIMANT/OWNER

FOR OFFICIAL USE ONLY

DATE _____ INITIALS _____ VERIFIED _____

Lead AMC Casefiles for
2006 Maintenance Fee Payments
Submitted by
Frederick C Bauman

AMC 357922
AMC 362672
AMC 360428
AMC 361076
AMC 361514
AMC 356667
AMC 363464
AMC 360759
AMC 360991
AMC 363464
AMC 351576
AMC 355606
AMC 364364
AMC 355838
AMC 355890
AMC 360629

AMC 360061
AMC 360022
AMC 357922
AMC 361420
AMC 356410
AMC 356928
AMC 360628
AMC 360862
AMC 360995
AMC 357865
AMC 355313
AMC 355913
AMC 362811
AMC 362684
AMC 357192

ENTERED IN COMPUTER
RE 8/31/05

Frederick C. Bauman
9212 Empire Rock Street
Las Vegas, NV 89143
(O)(702) 304-7057
Cell: (702) 525-5779

VIA FEDERAL EXPRESS

August 1, 2005

Bureau of Land Management
Arizona State Office
222 North Central Avenue
Phoenix, AZ 85004

Re: Mining Claim Maintenance Fee Payments – Additional \$25 per Claim

On behalf of the claim owners and Galaxy Minerals Inc. I am forwarding a ~~Galaxy~~ check for \$3,175, which is the \$25 increase in the 2006 annual claim maintenance fee for 126 unpatented mining claims described in the enclosed Maintenance Fee Payment Forms. The \$100 per claim fee was previously paid before we became aware of the reinstatement of the \$25 per claim increase.

Galaxy is required to pay these fees under the terms of its joint venture agreements concerning the claims. The joint venture agreements have been filed by Galaxy with the SEC and are available online at the SEC's EDGAR database. Please advise if the BLM also requires that copies of the agreements be filed with the BLM.

Please return the forms to me so that I can file them with the appropriate county recorders.

Thank you in advance for your assistance in this matter.

Sincerely yours,



Frederick C. Bauman

Cc: Scott Gold, Galaxy Minerals

RECEIVED
BUREAU OF
LAND MANAGEMENT
2005 AUG - 4 P 1:44
ARIZONA
STATE OFFICE
PHOENIX, ARIZONA

ENTERED IN COMPUTER

RE 8/31/05

Return to:
Frederick C. Bauman
9212 Empire Rock St
Las Vegas, NV 89143

Catman 17 claims \$1,700

MAINTENANCE FEE PAYMENT

Mining Claim Maintenance Fee Payment of \$100 per claim or site is due on or before September 1, 20____, in lieu of assessment work for the upcoming assessment year beginning September 1 of the year noted above.

BUREAU OF LAND MANAGEMENT
ARIZONA STATE OFFICE
222 NORTH CENTRAL AVENUE
PHOENIX, AZ 85004
602-417-9200
www.az.blm.gov

FOR BLM USE ONLY	
NO. OF CLAIMS: <u>17</u>	X \$100 = \$ <u>1,700</u>
RECEIPT NO.: _____	CHECK NO.: <u>1115</u>
INIT: _____	

The claims are situated in MOHAVE County, Arizona.

BLM SERIAL NUMBERS

NAMES OF CLAIMS OR SITES

AMC _____ THRU AMC _____	NAME: _____
COUNTY BOOK/DOCKET _____	PAGE OR FEE NO: _____
AMC _____ THRU AMC _____	NAME: _____
COUNTY BOOK/DOCKET _____	PAGE OR FEE NO: _____

IF NOT CONSECUTIVE NUMBERS LIST SEPARATELY BELOW

BLM SERIAL NUMBERS	NAME OF CLAIMS/SITES	CO/BOOK DOCKET & PAGE OR FEE NUMBER
AMC <u>See Exhibit A</u>	_____	_____
AMC _____	_____	_____
AMC _____	_____	_____
AMC _____	_____	_____

List additional claims on the reverse side of this form.

CLAIMANT'S NAME: Searchlight Exploration, LLC
ADDRESS: 9212 Empire Rock St CITY: Las Vegas STATE: NV ZIP: 89143
PHONE: 702.525.5779

Check here if this is a change of address

ARIZONA
STATE OFFICE
PHOENIX, ARIZONA

RECEIVED
BUREAU OF
LAND MANAGEMENT

2005 JUL 12 P 1:14

BLM DATE STAMP

Exhibit A
 Oatman Property
 San Francisco Mining District
 Mohave County, Arizona

<u>Claim</u>	<u>AMC#</u>	<u>Recording Info</u>	<u>Township / Range / Section</u>	<u>Date Located</u>	<u>Approx Acreage</u>
✓ GQ#5	AMC361420	Bk4926 Pg309	T18N R20W Sec 4 T19N R20W Secs 32, 33	3/6/2004	155
✓ Q#6	AMC361421	Bk4926 Pg312	T18N R20W Sec 4 T19N R20W Sec 33	3/6/2004	160
✓ GQ#7	AMC361422	Bk4926 Pg315	T18N R20W Secs 3, 4 T19N R20W Secs 33, 34	3/6/2004	160
✓ GQ#8	AMC361423	Bk4926 Pg318	T18N R20W Sec 3 T19N R20W Sec 34	3/6/2004	159.37
✓ GQ#9	AMC361424	Bk4926 Pg321	T18N R20W Sec 2 T19N R20W Sec 35	3/6/2004	155
GQ#10	AMC361514	Bk4926 Pg 324	T18N R20W Sec 4	3/6/2004	160
GQ#11	AMC361515	Bk4926 Pg327	T18N R20W Sec 3, 4	3/6/2004	160
GQ#12	AMC361516	Bk4926 Pg330	T18N R20W Secs 2,3	3/6/2004	160
GQ#13	AMC361517	Bk4926 Pg333	T18N R20W Secs 2,3	3/6/2004	160
GQ#14	AMC361518	Bk4926 Pg336	T18N R20W Secs 3,4	3/6/2004	160

ARIZONA
 STATE OFFICE
 PHOENIX, ARIZONA

2005 JUL 12 P 1:14

RECEIVED
 BUREAU OF
 LAND MANAGEMENT

ENTERED IN COMPUTER
 RE 8/31/05

Return to:

Frederick C. Bauman
9212 Empire Rock St.
Las Vegas, NV
89143

MAINTENANCE FEE PAYMENT

Oatman - 10 claims \$1,000

Mining Claim Maintenance Fee Payment of \$100 per claim or site is due on or before September 1, 20____, in lieu of assessment work for the upcoming assessment year beginning September 1 of the year noted above.

BUREAU OF LAND MANAGEMENT
ARIZONA STATE OFFICE
222 NORTH CENTRAL AVENUE
PHOENIX, AZ 85004
602-417-9200
www.az.blm.gov

FOR BLM USE ONLY	
NO. OF CLAIMS: <u>10</u>	X \$100 = \$ <u>1,000</u>
RECEIPT NO.: _____	CHECK NO.: <u>1115</u>
INIT: <u>C</u>	<u>2</u>

The claims are situated in MOHAVE County, Arizona.

BLM SERIAL NUMBERS

NAMES OF CLAIMS OR SITES

AMC _____ THRU AMC _____	NAME: _____
COUNTY BOOK/DOCKET _____	PAGE OR FEE NO: _____
AMC _____ THRU AMC _____	NAME: _____
COUNTY BOOK/DOCKET _____	PAGE OR FEE NO: _____

IF NOT CONSECUTIVE NUMBERS LIST SEPARATELY BELOW

BLM SERIAL NUMBERS	NAME OF CLAIMS/SITES	CO/BOOK DOCKET & PAGE OR FEE NUMBER
AMC _____	<u>see Exhibit A</u>	_____
AMC _____	_____	_____
AMC _____	_____	_____
AMC _____	_____	_____

List additional claims on the reverse side of this form.

CLAIMANT'S NAME: BIG JOHN GOLD MINES, LLC % Frederick C Bauman,
 ADDRESS: 9212 Empire Rock St CITY: Las Vegas STATE: NV ZIP: 89143
 PHONE: _____

Check here if this is a change of address

ENTERED BY COMPUTER
RE 8/31/05

ARIZONA
STATE OFFICE
PHOENIX, ARIZONA

2005 JUL 12 P 1:14

RECEIVED
BUREAU OF
LAND MANAGEMENT

BLM DATE STAMP

BLM SERIAL
NUMBERS

NAME OF CLAIMS/SITES

CO/BOOK DOCKET &
PAGE OR FEE NUMBER

AMC _____	_____	_____
AMC _____	_____	_____
AMC _____	_____	_____
AMC _____	_____	_____
AMC _____	_____	_____
AMC _____	_____	_____
AMC _____	_____	_____
AMC _____	_____	_____
AMC _____	_____	_____
AMC _____	_____	_____
AMC _____	_____	_____
AMC _____	_____	_____
AMC _____	_____	_____
AMC _____	_____	_____
AMC _____	_____	_____
AMC _____	_____	_____

43 CFR 3833.0-5(e) (August 30, 1994) requires that the names of all of the owners and their current addresses shall be identified on all instruments required to be recorded or filed by the regulation, 43 CFR Subpart 3833.

NAME: _____ ADDRESS: _____

CITY: _____ STATE: _____ ZIP: _____ IS THIS A NEW ADDRESS

NAME: _____ ADDRESS: _____

CITY: _____ STATE: _____ ZIP: _____ IS THIS A NEW ADDRESS

NAME: _____ ADDRESS: _____

CITY: _____ STATE: _____ ZIP: _____ IS THIS A NEW ADDRESS

NAME: _____ ADDRESS: _____

CITY: _____ STATE: _____ ZIP: _____ IS THIS A NEW ADDRESS

Signature: *Frederick Cannon*
To record with the County, one claimant or an agent must sign. *Manager*

FOR BLM USE ONLY	
DATE ENTERED INTO COMPUTER: _____	_____
INITIALS: _____	VERIFIED: _____

Exhibit A
Oatman Project
San Francisco Mining District
Mohave County, Arizona

<u>Claim</u>	<u>AMC#</u>	<u>Recording Info</u>	<u>Township / Range / Section</u>	<u>Date Located</u>	<u>Approx Acreage</u>
- Big John Lode	AMC357922	Bk4480 Pg821	T19N R20W Secs 22,23	3/15/2003	20
- BJ#1	AMC357923	Bk4480 Pg823	T19N R20W Secs22,23,24	3/15/2003	156.6
- BJ#2	AMC357924	Bk4480 Pg826	T19N R20W Sec26	3/15/2003	157.5
- BJ#3	AMC357925	Bk4480 Pg829	T19N R20W Sec 26	3/15/2003	160
- Big John #4	AMC360061	Bk4813 Pg703	T19N R20W Sec 25	12/7/2003	120
- Lazy Boy	AMC362675	Bk5201 Pg555	T18N R20W Sec 2	9/3/2004	20
			T19N R20W Secs 34, 35		
- Peerless	AMC362682	Bk5201 Pg557	T19N R20W Sec 34	9/3/2004	20
- Paragon	AMC362681	Bk5201 Pg559	T18N R20W Sec 3	9/3/2004	20
- United Oatman	AMC362683	Bk5201 Pg561	T18N R20W Sec 4	9/3/2004	20
			T19N R20W Sec 33		
- Oatman Southern	AMC362680	Bk5201 Pg563	T18N R20W Sec 5	9/3/2004	20
- Nellie May 1	AMC362676	Bk5201 Pg565	T18N R20W Secs 4, 5	9/3/2004	20
			T19N R20W Secs 32, 33		
- Nellie May 14	AMC362677	Bk5201 Pg567	T18N R20W Sec 4	9/3/2004	20
- Nellie May 20	AMC362678	Bk5201 Pg569	T18N R20W Secs 4, 9	9/3/2004	20
- Nellie May 39	AMC362679	Bk5201 Pg571	T18N R20W Secs 3, 10	9/3/2004	16.3
- Arataba #1	AMC362672	Bk5201 Pg573	T18N R20W Secs 9, 10	9/3/2004	20
- Arataba #2	AMC362673	Bk5201 Pg575	T18N R20W Secs 10, 15	9/3/2004	20
- Arataba #3	AMC362674	Bk5201 Pg577	T18N R20W Secs 10, 15	9/3/2004	20

ARIZONA
STATE OFFICE
PHOENIX, ARIZONA

2005 JUL 12 P 1:14

RECEIVED
BUREAU OF
LAND MANAGEMENT

ENTERED IN COMPUTER

RE 8/31/05

Return to:
 Frederick E Bauman
 9212 Empire Rock St
 Las Vegas, NV 89143

MAINTENANCE FEE PAYMENT

Dredman - 10 claims @ 1,000

Mining Claim Maintenance Fee Payment of \$100 per claim or site is due on or before September 1, 20____, in lieu of assessment work for the upcoming assessment year beginning September 1 of the year noted above.

BUREAU OF LAND MANAGEMENT
 ARIZONA STATE OFFICE
 222 NORTH CENTRAL AVENUE
 PHOENIX, AZ 85004
 602-417-9200
 www.az.blm.gov

FOR BLM USE ONLY	
NO. OF CLAIMS: <u>10</u>	X \$100 = \$ <u>1,000</u>
RECEIPT NO.: _____	CHECK NO.: <u>1115</u>
INIT: <u>✓</u>	<u>3</u>

The claims are situated in MOHAVE County, Arizona.

<u>BLM SERIAL NUMBERS</u>	<u>NAMES OF CLAIMS OR SITES</u>
AMC _____ THRU AMC _____	NAME: _____
COUNTY BOOK/DOCKET _____	PAGE OR FEE NO: _____
AMC _____ THRU AMC _____	NAME: _____
COUNTY BOOK/DOCKET _____	PAGE OR FEE NO: _____

IF NOT CONSECUTIVE NUMBERS LIST SEPARATELY BELOW

BLM SERIAL NUMBERS	NAME OF CLAIMS/SITES	CO/BOOK DOCKET & PAGE OR FEE NUMBER
AMC _____	<u>See Exhibit A</u>	_____
AMC _____	_____	_____
AMC _____	_____	_____
AMC _____	_____	_____

List additional claims on the reverse side of this form.

CLAIMANT'S NAME: United Oatman Gold Mines, LLC, c/o Frederick E Bauman, Manager
 ADDRESS: 9212 Empire Rock St CITY: Las Vegas STATE: NV ZIP: 89143
 PHONE: (702) 525-5779

Check here if this is a change of address

ENTERED BY COMPUTER
 RE 8/31/05

ARIZONA
 STATE OFFICE
 PHOENIX, ARIZONA

RECEIVED
 BUREAU OF
 LAND MANAGEMENT

2005 JUL 12 P 1: 14

BLM DATE STAMP

BLM SERIAL
NUMBERS

NAME OF CLAIMS/SITES

CO/BOOK DOCKET &
PAGE OR FEE NUMBER

AMC _____	_____	_____
AMC _____	_____	_____
AMC _____	_____	_____
AMC _____	_____	_____
AMC _____	_____	_____
AMC _____	_____	_____
AMC _____	_____	_____
AMC _____	_____	_____
AMC _____	_____	_____
AMC _____	_____	_____
AMC _____	_____	_____
AMC _____	_____	_____
AMC _____	_____	_____
AMC _____	_____	_____
AMC _____	_____	_____
AMC _____	_____	_____

43 CFR 3833.0-5(e) (August 30, 1994) requires that the names of all of the owners and their current addresses shall be identified on all instruments required to be recorded or filed by the regulation, 43 CFR Subpart 3833.

NAME: _____ ADDRESS: _____

CITY: _____ STATE: _____ ZIP: _____ IS THIS A NEW ADDRESS

NAME: _____ ADDRESS: _____

CITY: _____ STATE: _____ ZIP: _____ IS THIS A NEW ADDRESS

NAME: _____ ADDRESS: _____

CITY: _____ STATE: _____ ZIP: _____ IS THIS A NEW ADDRESS

NAME: _____ ADDRESS: _____

CITY: _____ STATE: _____ ZIP: _____ IS THIS A NEW ADDRESS

Signature: *Fredrick C. Bowman*
To record with the County, one claimant or an agent must sign. *Manager*

FOR BLM USE ONLY	
DATE ENTERED INTO COMPUTER: _____	_____
INITIALS: _____	VERIFIED: _____

December 6, 2001

Exhibit A
Oatman Project
San Francisco Mining District
Mohave County, Arizona

<u>Name</u>	<u>Twp/Range/Section</u>	<u>County Recording Information</u>	<u>BLM AMC# r</u>
Argo	19N, 20W, Sec 24	Bk 4807 Pg 100	AMC#360022 ✓
BIG JOHN#5	19N, 20W, Sec 24	Bk 4813 Pg 706	AMC#360062 ✓
BIG JOHN #6	19N, 20W, Sec 25	Bk 4813 Pg 709	AMC#360063 ✓
Arnil	18N, 20W, Secs 4, 9	Bk 4836 Pg 672	AMC#360428 ✓
GQ#1	18N, 20W Secs 9, 10	Bk 4480 Pg 832	AMC#357926 ✓
GQ#2	18N, 20W Secs 4, 9	Bk 4826 Pg 133	AMC#360429 ✓
GQ#3	18N, 20W Secs 10, 15	Bk 4826 Pg 158	AMC#360430 ✓
GQ#4	18N, 20W Secs 4, 5	Bk 4836 Pg 674	AMC#360431 ✓
GQ#15	18N, 20W Secs 3, 4 9, 10	Bk 4926 Pg 339	AMC#361076 ✓
GQ#16	18N, 20W Sec 10	Bk 4926 Pg 342	AMC#361077 ✓

10

RECEIVED
BUREAU OF
LAND MANAGEMENT
2005 JUL 12 P 1:14
ARIZONA
STATE OFFICE
PHOENIX, ARIZONA

ENTERED IN COMPUTER
RE 8/31/05

Return to:
 Frederick C. Bauman
 9212 Empire Rock St
 Las Vegas, NV 89143

Batman 17 claims \$1,700 **MAINTENANCE FEE PAYMENT**

Mining Claim Maintenance Fee Payment of \$100 per claim or site is due on or before September 1, 20____, in lieu of assessment work for the upcoming assessment year beginning September 1 of the year noted above.

BUREAU OF LAND MANAGEMENT
 ARIZONA STATE OFFICE
 222 NORTH CENTRAL AVENUE
 PHOENIX, AZ 85004
 602-417-9200
 www.az.blm.gov

FOR BLM USE ONLY	
NO. OF CLAIMS: <u>17</u>	X \$100 = \$ <u>1,700</u>
RECEIPT NO.: _____	CHECK NO.: <u>1115</u>
INIT: _____	

The claims are situated in Mohave County, Arizona.

BLM SERIAL NUMBERS

NAMES OF CLAIMS OR SITES

AMC _____ THRU AMC _____	NAME: _____
COUNTY BOOK/DOCKET _____	PAGE OR FEE NO: _____
AMC _____ THRU AMC _____	NAME: _____
COUNTY BOOK/DOCKET _____	PAGE OR FEE NO: _____

IF NOT CONSECUTIVE NUMBERS LIST SEPARATELY BELOW

BLM SERIAL NUMBERS	NAME OF CLAIMS/SITES	CO/BOOK DOCKET & PAGE OR FEE NUMBER
AMC _____	<u>See Exhibit A</u>	_____
AMC _____	_____	_____
AMC _____	_____	_____
AMC _____	_____	_____

List additional claims on the reverse side of this form.

CLAIMANT'S NAME: Searchlight Exploration, LLC
 ADDRESS: 9212 Empire Rock St CITY: Las Vegas STATE: NV ZIP: 89143
 PHONE: 702.525.5779

Check here if this is a change of address

ARIZONA
 STATE OFFICE
 PHOENIX, ARIZONA

RECEIVED
 BUREAU OF
 LAND MANAGEMENT

2005 JUL 12 P 1:14

BLM DATE STAMP

BLM SERIAL
NUMBERS

NAME OF CLAIMS/SITES

CO/BOOK DOCKET &
PAGE OR FEE NUMBER

AMC _____	_____	_____
AMC _____	_____	_____
AMC _____	_____	_____
AMC _____	_____	_____
AMC _____	_____	_____
AMC _____	_____	_____
AMC _____	_____	_____
AMC _____	_____	_____
AMC _____	_____	_____
AMC _____	_____	_____
AMC _____	_____	_____
AMC _____	_____	_____
AMC _____	_____	_____
AMC _____	_____	_____
AMC _____	_____	_____
AMC _____	_____	_____

43 CFR 3833.0-5(e) (August 30, 1994) requires that the names of all of the owners and their current addresses shall be identified on all instruments required to be recorded or filed by the regulation, 43 CFR Subpart 3833.

NAME: _____ ADDRESS: _____

CITY: _____ STATE: _____ ZIP: _____ IS THIS A NEW ADDRESS

NAME: _____ ADDRESS: _____

CITY: _____ STATE: _____ ZIP: _____ IS THIS A NEW ADDRESS

NAME: _____ ADDRESS: _____

CITY: _____ STATE: _____ ZIP: _____ IS THIS A NEW ADDRESS

NAME: _____ ADDRESS: _____

CITY: _____ STATE: _____ ZIP: _____ IS THIS A NEW ADDRESS

Signature: *Robert Barrman*
 To record with the County, one claimant or an agent must sign. *Manager*

FOR BLM USE ONLY	
DATE ENTERED INTO COMPUTER: _____	_____
INITIALS: _____	VERIFIED: _____

Exhibit A
Oatman Project
San Francisco Mining District
Mohave County, Arizona

<u>Claim</u>	<u>AMC#</u>	<u>Recording Info</u>	<u>Township / Range / Section</u>	<u>Date Located</u>	<u>Approx Acreage</u>
✓ Big John Lode	AMC357922	Bk4480 Pg821	T19N R20W Secs 22,23	3/15/2003	20
✓ BJ#1	AMC357923	Bk4480 Pg823	T19N R20W Secs22,23,24	3/15/2003	156.6
✓ BJ#2	AMC357924	Bk4480 Pg826	T19N R20W Sec26	3/15/2003	157.5
✓ BJ#3	AMC357925	Bk4480 Pg829	T19N R20W Sec 26	3/15/2003	160
✓ Big John #4	AMC360061	Bk4813 Pg703	T19N R20W Sec 25	12/7/2003	120
✓ Lazy Boy	AMC362675	Bk5201 Pg555	T18N R20W Sec 2 T19N R20W Secs 34, 35	9/3/2004	20
✓ Peerless	AMC362682	Bk5201 Pg557	T19N R20W Sec 34	9/3/2004	20
✓ Paragon	AMC362681	Bk5201 Pg559	T18N R20W Sec 3	9/3/2004	20
✓ United Oatman	AMC362683	Bk5201 Pg561	T18N R20W Sec 4 T19N R20W Sec 33	9/3/2004	20
✓ Oatman Southern	AMC362680	Bk5201 Pg563	T18N R20W Sec 5	9/3/2004	20
✓ Nellie May 1	AMC362676	Bk5201 Pg565	T18N R20W Secs 4, 5 T19N R20W Secs 32, 33	9/3/2004	20
✓ Nellie May 14	AMC362677	Bk5201 Pg567	T18N R20W Sec 4	9/3/2004	20
✓ Nellie May 20	AMC362678	Bk5201 Pg569	T18N R20W Secs 4, 9	9/3/2004	20
✓ Nellie May 39	AMC362679	Bk5201 Pg571	T18N R20W Secs 3, 10	9/3/2004	16.3
✓ Arataba #1	AMC362672	Bk5201 Pg573	T18N R20W Secs 9, 10	9/3/2004	20
✓ Arataba #2	AMC362673	Bk5201 Pg575	T18N R20W Secs 10, 15	9/3/2004	20
✓ Arataba #3	AMC362674	Bk5201 Pg577	T18N R20W Secs 10, 15	9/3/2004	20

17

ARIZONA
STATE OFFICE
PHOENIX, ARIZONA

2005 JUL 12 P 1:14

RECEIVED
BUREAU OF
LAND MANAGEMENT

ENTERED IN COMPUTER

RE 8/31/05

Return to:

Frederick C. Bauman
9212 Empire Rock St.
Las Vegas, NV
89143

Datman - 10 claims \$1,000

MAINTENANCE FEE PAYMENT

Mining Claim Maintenance Fee Payment of \$100 per claim or site is due on or before September 1, 20____, in lieu of assessment work for the upcoming assessment year beginning September 1 of the year noted above.

BUREAU OF LAND MANAGEMENT
ARIZONA STATE OFFICE
222 NORTH CENTRAL AVENUE
PHOENIX, AZ 85004
602-417-9200
www.az.blm.gov

FOR BLM USE ONLY	
NO. OF CLAIMS: <u>10</u>	X \$100 = \$ <u>1,000</u>
RECEIPT NO.: _____	CHECK NO.: <u>1115</u>
INIT: <u>C</u>	<u>2</u>

The claims are situated in MOHAVE County, Arizona.

BLM SERIAL NUMBERS

NAMES OF CLAIMS OR SITES

AMC _____ THRU AMC _____	NAME: _____
COUNTY BOOK/DOCKET _____	PAGE OR FEE NO: _____
AMC _____ THRU AMC _____	NAME: _____
COUNTY BOOK/DOCKET _____	PAGE OR FEE NO: _____

IF NOT CONSECUTIVE NUMBERS LIST SEPARATELY BELOW

BLM SERIAL NUMBERS	NAME OF CLAIMS/SITES	CO/BOOK DOCKET & PAGE OR FEE NUMBER
AMC _____	<u>see Exhibit A</u>	_____
AMC _____	_____	_____
AMC _____	_____	_____
AMC _____	_____	_____

List additional claims on the reverse side of this form.

CLAIMANT'S NAME: BIG JOHN GOLD MINES, LLC % Frederick C. Bauman, manager
 ADDRESS: 9212 Empire Rock St CITY: Las Vegas STATE: NV ZIP: 89143
 PHONE: _____

Check here if this is a change of address

ENTERED IN COMPUTER
RE 8/31/05

ARIZONA
STATE OFFICE
PHOENIX, ARIZONA

2005 JUL 12 P 1:14

RECEIVED
BUREAU OF
LAND MANAGEMENT

BLM DATE STAMP

Exhibit A
Oatman Project
San Francisco Mining District
Mohave County, Arizona

<u>Name</u>	<u>Twp/Range/Section</u>	<u>County Recording Information</u>	<u>BLM AMC# r</u>
Argo	19N, 20W, Sec 24	Bk 4807 Pg 100	AMC#360022 ✓
BIG JOHN#5	19N, 20W, Sec 24	Bk 4813 Pg 706	AMC#360062 ✓
BIG JOHN #6	19N, 20W, Sec 25	Bk 4813 Pg 709	AMC#360063 ✓
Armil	18N, 20W, Secs 4, 9	Bk 4836 Pg 672	AMC#360428 ✓
GQ#1	18N, 20W Secs 9, 10	Bk 4480 Pg 832	AMC#357926 ✓
GQ#2	18N, 20W Secs 4, 9	Bk 4826 Pg 133	AMC#360429 ✓
GQ#3	18N, 20W Secs 10, 15	Bk 4826 Pg 158	AMC#360430 ✓
GQ#4	18N, 20W Secs 4, 5	Bk 4836 Pg 674	AMC#360431 ✓
GQ#15	18N, 20W Secs 3, 4 9, 10	Bk 4926 Pg 339	AMC#361076 ✓
GQ#16	18N, 20W Sec 10	Bk 4926 Pg 342	AMC#361077 ✓

10

ARIZONA
 STATE OFFICE
 PHOENIX, ARIZONA

2005 JUL 12 P 1:14

RECEIVED
 BUREAU OF
 LAND MANAGEMENT

ENTERED IN COMPUTER
 RE 8/31/05

Return to:
Frederick E Bauman
9212 Empire Rock St
Las Vegas, NV 89143

Oatman - 10 claims * 1,000

MAINTENANCE FEE PAYMENT

Mining Claim Maintenance Fee Payment of \$100 per claim or site is due on or before September 1, 20____, in lieu of assessment work for the upcoming assessment year beginning September 1 of the year noted above.

BUREAU OF LAND MANAGEMENT
ARIZONA STATE OFFICE
222 NORTH CENTRAL AVENUE
PHOENIX, AZ 85004
602-417-9200
www.az.blm.gov

FOR BLM USE ONLY
NO. OF CLAIMS: 10 X \$100 = \$ 1000
RECEIPT NO.: _____ CHECK NO.: 1115
INIT: ✓ 3

The claims are situated in MOHAVE County, Arizona.

BLM SERIAL NUMBERS

NAMES OF CLAIMS OR SITES

AMC _____ THRU AMC _____ NAME: _____
COUNTY BOOK/DOCKET _____, PAGE OR FEE NO: _____
AMC _____ THRU AMC _____ NAME: _____
COUNTY BOOK/DOCKET _____, PAGE OR FEE NO: _____

IF NOT CONSECUTIVE NUMBERS LIST SEPARATELY BELOW

BLM SERIAL NUMBERS	NAME OF CLAIMS/SITES	CO/BOOK DOCKET & PAGE OR FEE NUMBER
AMC _____	<u>See Exhibit A</u>	_____
AMC _____	_____	_____
AMC _____	_____	_____
AMC _____	_____	_____

List additional claims on the reverse side of this form.

CLAIMANT'S NAME: United Oatman Gold Mines, LLC, c/o Frederick E Bauman, Manager
ADDRESS: 9212 Empire Rock St CITY: Las Vegas STATE: NV ZIP: 89143
PHONE: (702) 525-5779

Check here if this is a change of address

ENTERED IN COMPUTER
RE 8/31/05

ARIZONA STATE OFFICE
2005 JUL 12 P 1:14
RECEIVED
BUREAU OF LAND MANAGEMENT
BLM DATE STAMP

BLM SERIAL
NUMBERS

NAME OF CLAIMS/SITES

CO/BOOK DOCKET &
PAGE OR FEE NUMBER

AMC _____	_____	_____
AMC _____	_____	_____
AMC _____	_____	_____
AMC _____	_____	_____
AMC _____	_____	_____
AMC _____	_____	_____
AMC _____	_____	_____
AMC _____	_____	_____
AMC _____	_____	_____
AMC _____	_____	_____
AMC _____	_____	_____
AMC _____	_____	_____
AMC _____	_____	_____
AMC _____	_____	_____
AMC _____	_____	_____
AMC _____	_____	_____

43 CFR 3833.0-5(e) (August 30, 1994) requires that the names of all of the owners and their current addresses shall be identified on all instruments required to be recorded or filed by the regulation, 43 CFR Subpart 3833.

NAME: _____ ADDRESS: _____

CITY: _____ STATE: _____ ZIP: _____ IS THIS A NEW ADDRESS

NAME: _____ ADDRESS: _____

CITY: _____ STATE: _____ ZIP: _____ IS THIS A NEW ADDRESS

NAME: _____ ADDRESS: _____

CITY: _____ STATE: _____ ZIP: _____ IS THIS A NEW ADDRESS

NAME: _____ ADDRESS: _____

CITY: _____ STATE: _____ ZIP: _____ IS THIS A NEW ADDRESS

Signature: *Judith C. Bowman*
To record with the County, one claimant or an agent must sign. *Manager*

FOR BLM USE ONLY	
DATE ENTERED INTO COMPUTER: _____	_____
INITIALS: _____	VERIFIED: _____

Exhibit A
 Oatman Property
 San Francisco Mining District
 Mohave County, Arizona

<u>Claim</u>	<u>AMC#</u>	<u>Recording Info</u>	<u>Township / Range / Section</u>	<u>Date Located</u>	<u>Approx Acreage</u>
✓ GQ#5	AMC361420	Bk4926 Pg309	T18N R20W Sec 4 T19N R20W Secs 32, 33	3/6/2004	155
✓ Q#6	AMC361421	Bk4926 Pg312	T18N R20W Sec 4 T19N R20W Sec 33	3/6/2004	160
✓ GQ#7	AMC361422	Bk4926 Pg315	T18N R20W Secs 3, 4 T19N R20W Secs 33, 34	3/6/2004	160
✓ GQ#8	AMC361423	Bk4926 Pg318	T18N R20W Sec 3 T19N R20W Sec 34	3/6/2004	159.37
✓ GQ#9	AMC361424	Bk4926 Pg321	T18N R20W Sec 2 T19N R20W Sec 35	3/6/2004	155
GQ#10	AMC361514	Bk4926 Pg 324	T18N R20W Sec 4	3/6/2004	160
GQ#11	AMC361515	Bk4926 Pg327	T18N R20W Sec 3, 4	3/6/2004	160
GQ#12	AMC361516	Bk4926 Pg330	T18N R20W Secs 2,3	3/6/2004	160
GQ#13	AMC361517	Bk4926 Pg333	T18N R20W Secs 2,3	3/6/2004	160
GQ#14	AMC361518	Bk4926 Pg336	T18N R20W Secs 3,4	3/6/2004	160

ARIZONA
 STATE OFFICE
 PHOENIX, ARIZONA

2005 JUL 12 P 1:14

RECEIVED
 BUREAU OF
 LAND MANAGEMENT

ENTERED IN COMPUTER
 RE 8/31/05

Exhibit A
Treasure King Property
Big Bug / Turkey Creek Mining Districts
Yavapai County, Arizona

Claim	AMC#	Recording Info	Township / Range / Section	Date Located	Approx Acreage
✓ Treasure King Lode Claim	AMC356410	Bk 3928 p281	T11.5N R1E Sec 24	5/8/2002	20
✓ TK#1	AMC356669	Bk 3957 p 462	T11.5N R1E Sec 24, 25	9/7/2002	160
✓ TK#2	AMC356667	Bk 3957 p 463	T11.5N R1E Sec 25, 36	9/7/2002	160
✓ TK#3	AMC356668	Bk 3957 p 464	T11.5N R1E Sec 36	9/7/2002	160
✓ TK#4	AMC356930	Bk 3965 p 702	T11.5N R1E Sec 36	9/20/2002	160
Lode claims:					
✓ Treasure King #2	AMC363470	Bk 4202 p 688	T11.5N R1E Secs 25, 36	10/23/2004	20
✓ Treasure King #3	AMC363471	Bk 4202 p 689	T11.5N R1E Secs 25, 36	10/23/2004	20
✓ Treasure King #4	AMC363472	Bk 4202 p 690	T11.5N R1E Secs 25, 36	10/23/2004	20
✓ Treasure King #5	AMC363473	Bk 4202 p 691	T11.5N R1E Sec 36	10/23/2004	20
✓ Treasure King #6	AMC363474	Bk 4202 p 692	T11.5N R1E Sec 36	10/23/2004	20

10
Copper Mountain Property
Agua Fria Mining District
Yavapai County, Arizona

RECEIVED
BUREAU OF
LAND MANAGEMENT
ARIZONA
STATE OFFICE
PHOENIX, ARIZONA
2005 JUL 12 P 11:13

Claim	AMC#	Recording Info	Township / Range / Section	Date Located	Approx Acreage
✓ AF#1	AMC360628	Bk 4113 p 108	T12N R2E Sec 6	1/19/2004	146.56
✓ AV#1	AMC360759	Bk 4121 p 524	T12N R2E Sec 7	2/16/2004	150.95
✓ AV#2	AMC360760	Bk 4121 P 525	T12N R2E Sec 7	2/16/2004	158.12
✓ AV#3	AMC360761	Bk 4121 p 526	T12N R2E Sec 6, 7	2/16/2004	152.83
✓ AV#4	AMC360862	Bk 4121 p 527	T12N R2E Sec 18	2/16/2004	142.35
✓ AV#5	AMC360863	Bk 4121 p 528	T12N R2E Sec 17, 18, 19, 20	2/16/2004	159.79
✓ AV#6	AMC360864	Bk 4121 p 529	T12N R2E Sec 19, 30	2/16/2004	159.28
✓ AV#7	AMC360991	Bk 4121 p 530	T12N R2E Sec 17, 20	2/16/2004	158.5
✓ AV#8	AMC360992	Bk 4121 p 531	T12N R2E Sec 20	2/16/2004	159.61
✓ AV#9	AMC360993	Bk 4121 p 532	T12N R2E Sec 20	2/16/2004	160
✓ AV#10	AMC360994	Bk 4121 p 533	T12N R2E Sec 20	2/16/2004	160
✓ AV#11	AMC360995	Bk 4134 p 916	T12N R2E Sec 19	3/21/2004	160
✓ AV#12	AMC360966	Bk 4134 p 917	T12N R2E Sec 25, 30	3/21/2004	160
✓ AV#13	AMC360997	Bk 4134 p 918	T12N R2E Sec 30	3/21/2004	160
✓ AV#14	AMC360998	Bk 4134 p 919	T12N R2E Sec 30	3/21/2004	158

Claim	AMC#	Recording Info	Township / Range / Section	Date Located	Approx Acreage
Lode claims:					
✓ Big Bug	AMC363464	Bk 4202 p 693	T12N R2E Sec 7	10/23/2004	20
✓ Old Minor	AMC363469	Bk 4202 p 695	T12N R2E Secs 17, 20	10/23/2004	20
✓ Copper Hill #1	AMC363465	Bk 4202 p 696	T12N R2E Sec 19	10/23/2004	20
✓ Copper Hill #2	AMC363466	Bk 4202 p 697	T12N R2E Sec 19	10/23/2004	20
✓ Copper Hill #3	AMC363467	Bk 4202 p 698	T12N R2E Sec 20	10/23/2004	20
✓ Hack	AMC363468	Bk 4202 p 694	T12N R2E Sec 7	10/23/2004	20

21

ENTERED IN COMPUTER
RE 8/31/05

Yaba Property
 Yarber Wash Mining District
 Yavapai County, Arizona

<u>Claim</u>	<u>AMC#</u>	<u>Recording Info</u>	<u>Township / Range / Section</u>	<u>Date Located</u>	<u>Approx Acreage</u>
Monstro Verde 1	AMC356929	Bk 3965 p 701	T13N R2E Sec 33	9/20/2002	160
Monstro Verde 2	AMC357865	Bk 4012 p 537	T12N R2E Sec 3	3/17/2003	160
Monstro Verde 3	AMC357866	Bk 4012 p 538	T12N R2E Sec 2 T13N R2E Sec 34	3/17/2003	160
Lode claims:					
Yaba Gold Dot	AMC363476	Bk 4202 p 699	T12N R2E Sec 2 T13N R2E Sec 33	10/23/2004	20
Tri-Metals	AMC363475	Bk 4202 p 700	T12N R2E Secs 2, 3	10/23/2004	20

5

ARIZONA
 STATE OFFICE
 PHOENIX, ARIZONA

2005 JUL 12 P 1:13

RECEIVED
 BUREAU OF
 LAND MANAGEMENT

ENTERED IN COMPUTER
 RE 8/31/05

North Rawhide / Copper Bluff Property
Owens Mining District
Mohave County, Arizona

<u>Claim</u>	<u>AMC#</u>	<u>Recording Info</u>	<u>Township / Range / Section</u>	<u>Date Located</u>	<u>Approx Acreage</u>
✓ SMG#11	AMC362821	Bk5205 p186	T11N R14W Secs 1, 12	9/5/2004	160
✓ SMG#12	AMC362822	Bk5205 p189	T11N R13W Sec 7 T11N R14W Sec7, 12	9/5/2004	160
✓ SMG#13	AMC362823	Bk5205 p192	T11N R14W Sec 12	9/5/2004	160
✓ SMG#14	AMC362824	Bk5205 p195	T11N R14W Sec 13	9/5/2004	160
✓ N. Rawhide #1	AMC364370	Bk5335 p947	T11N R14W Secs 1, 12	12/04/2004	20
✓ N. Rawhide #2	AMC364371	Bk5335 p949	T11N R13W Sec 7 T11N R14W Sec 12	12/04/2004	20
✓ Copper Bluff #1	AMC364372	Bk9335 p951	T11N R14W Sec 13	12/04/2004	20

Bonanza Property
(Also includes Deer Trail, Cactus Queen and Little Kimble)
Owens Mining District
Mohave County, Arizona

<u>Claim</u>	<u>AMC#</u>	<u>Recording Info</u>	<u>Township / Range / Section</u>	<u>Date Located</u>	<u>Approx Acreage</u>
✓ SMG#1	AMC362811	Bk5205 p156	T11N R13W Secs 18, 19	9/1/2004	122
✓ SMG#2	AMC362812	Bk5205 p159	T11N R14W Sec 13	9/1/2004	150
✓ SMG#3	AMC362813	Bk5205 p162	T11N R14W Sec 23	9/1/2004	160
✓ SMG#4	AMC362814	Bk5205 p165	T11N R14W Sec 24	9/1/2004	160
✓ SMG#5	AMC362815	Bk5205 p168	T11N R14W Sec 23	9/1/2004	160
✓ SMG#6	AMC362816	Bk5205 p171	T11N R14W Sec 24	9/1/2004	160
✓ SMG#7	AMC362817	Bk5205 p174	T11N R14W Sec 23	9/1/2004	160
✓ SMG#8	AMC362818	Bk5205 p177	T11N R14W Sec 24	9/1/2004	160
✓ Cactus Queen	AMC364373	Bk5335 p953	T11N R14W Sec 13	12/04/2004	20
✓ Deer Trail #1	AMC364374	Bk5335 p955	T11N R13W Sec 18	12/04/2004	20
✓ Bonanza #1	AMC364375	Bk5335 p957	T11N R14W Sec 24	12/04/2004	20
✓ Bonanza #2	AMC364376	Bk5335 p959	T11N R14W Sec 24	12/04/2004	20
✓ Bonanza #3	AMC364377	Bk5335 p961	T11N R14W Sec 24	12/04/2004	20
✓ Little Kimble #1	AMC364378	Bk5335 p963	T11N R14W Secs 22, 23	12/04/2004	20

Big Kinible / McGuffie Property
Owens Mining District
Mohave County, Arizona

<u>Claim</u>	<u>AMC#</u>	<u>Recording Info</u>	<u>Township / Range / Section</u>	<u>Date Located</u>	<u>Approx Acreage</u>
✓ SMG#9	AMC362819	Bk5205 p180	T11N R14W Secs 26, 27, 34	9/5/2004	160
✓ SMG#10	AMC362820	Bk5205 p183	T11N R14W Secs 26, 27	9/5/2004	160
✓ McGuffie #1	AMC364379	Bk5335 p965	T11N R14W Sec 26	12/04/2004	20
✓ McGuffie #2	AMC364380	Bk5335 p967	T11N R14W Sec 26	12/04/2004	20
✓ Big Kinible #1	AMC364381	Bk5335 p969	T11N R14W Sec 26	12/04/2004	20

2005 JUL 12 P 1:13

ENTERED IN THE FIELD

RE 8/18/05

RECEIVED
BUREAU OF
LAND MANAGEMENT

Exhibit A
 McCracken Gold Property
 Owens Mining District
 Mohave County, Arizona

<u>Claim</u>	<u>AMC#</u>	<u>Recording Info</u>	<u>Township / Range / Section</u>	<u>Date Located</u>	<u>Approx Acreage</u>
✓ Copper Cliff Lode Claim Amended	AMC351576	Bk 3212 p91	T13N R14W Sec 19	12/4/1998	20
✓ CCP#1	AMC355313	Bk3807 p533 Bk 3677 p919	T13N R14W Sec 19 T13N R15W Sec 24	7/14/2001 1/25/2001	160
✓ CCP#2	AMC355314	Bk3677 p38	T13N R14W Sec 19	1/25/2001	160
✓ CCP#3	AMC355315	Bk3677 p40	T13N R14W Secs 19, 30	1/25/2001	160
✓ CCP#4	AMC355316	Bk3677 p42	T13N R14W Sec 30	2/6/2001	160
✓ CCP#5	AMC355606	Bk3807 p535	T13N R14W Sec 19	7/14/2001	160
✓ CC#6	AMC355913	Bk3923 p133	T13N R14W Sec 18 T13N R15W Sec 13	11/24/2001	160
✓ CC#7	AMC355915	Bk3923 p136	T13N R14W Sec 18 T13N R15W Sec 13	11/24/2001	160
✓ CC#8	AMC355914	Bk3923 p139	T13N R15W Secs 12, 13	11/24/2001	160
✓ Copper Cliff#2	AMC364364	Bk5335 p935	T13N R15W Sec 12	12/04/2004	20

10

Potts Mountain Property
 Owens Mining District
 Mohave County, Arizona

<u>Claim</u>	<u>AMC#</u>	<u>Recording Info</u>	<u>Township / Range / Section</u>	<u>Date Located</u>	<u>Approx Acreage</u>
✓ LDP#1 Relocated	AMC355896 AMC362825	Bk3874 p320 Bk5205 p198	T12N R14W Secs 20, 21	9/30/2001 9/5/2004	160
✓ LDP#2 Relocated	AMC355897 AMC362826	Bk3874 p322 Bk5205 p201	T12N R14W Sec 21	9/30/2001 9/5/2004	160
✓ LDP#3 Relocated	AMC355898 AMC362827	Bk3874 p324 Bk5205 p204	T12N R14W, Secs 20, 21	9/30/2001 9/5/2004	160
✓ Lead Pill	AMC364366	Bk5335 p937	T12N R14W Sec 21	12/04/2004	20
✓ Red Top	AMC364365	Bk5335 p939	T12N R14W, Secs 20, 21	12/04/2004	20

Ester Basin Property
 Owens Mining District
 Mohave County, Arizona

<u>Claim</u>	<u>AMC#</u>	<u>Recording Info</u>	<u>Township / Range / Section</u>	<u>Date Located</u>	<u>Approx Acreage</u>
✓ LDP#4	AMC355838	Bk3868 p458	T12N R14W Secs 28, 33	9/3/2001	160
✓ LDP#5	AMC355839	Bk3868 p460	T12N R14W Secs 27, 34	9/3/2001	160
✓ Ester #1	AMC364367	Bk5335 p941	T12N R14W Sec28	12/04/2004	20
✓ Ester #2	AMC364368	Bk5335 p943	T12N R14W Secs 27, 28 33, 34	12/04/2004	20
✓ Ester #3	AMC364369	Bk5335 p945	T12N R14W Sec 34	12/04/2004	20

5

RECEIVED
 BUREAU OF
 LAND MANAGEMENT
 2005 JUL 12
 PHOENIX, ARIZONA
 ARIZONA
 STATE OFFICE
 PHOENIX, ARIZONA

ENTERED IN COMPUTER
 RE 8/31/05

Exhibit A
Treasure King Property
Big Bug / Turkey Creek Mining Districts
Yavapai County, Arizona

<u>Claim</u>	<u>AMC#</u>	<u>Recording Info</u>	<u>Township / Range / Section</u>	<u>Date Located</u>	<u>Approx Acreage</u>
✓ Treasure King Lode Claim	AMC356410	Bk 3928 p281	T11.5N R1E Sec 24	5/8/2002	20
✓ TK#1	AMC356669	Bk 3957 p 462	T11.5N R1E Sec 24, 25	9/7/2002	160
✓ TK#2	AMC356667	Bk 3957 p 463	T11.5N R1E Sec 25, 36	9/7/2002	160
✓ TK#3	AMC356668	Bk 3957 p 464	T11.5N R1E Sec 36	9/7/2002	160
✓ TK#4	AMC356930	Bk 3965 p 702	T11.5N R1E Sec 36	9/20/2002	160
Lode claims:					
✓ Treasure King #2	AMC363470	Bk 4202 p 688	T11.5N R1E Secs 25, 36	10/23/2004	20
✓ Treasure King #3	AMC363471	Bk 4202 p 689	T11.5N R1E Secs 25, 36	10/23/2004	20
✓ Treasure King #4	AMC363472	Bk 4202 p 690	T11.5N R1E Secs 25, 36	10/23/2004	20
✓ Treasure King #5	AMC363473	Bk 4202 p 691	T11.5N R1E Sec 36	10/23/2004	20
✓ Treasure King #6	AMC363474	Bk 4202 p 692	T11.5N R1E Sec 36	10/23/2004	20
			T11N R1E Sec 1		

10
Copper Mountain Property
Agua Fria Mining District
Yavapai County, Arizona

RECEIVED
BUREAU OF
LAND MANAGEMENT
2005 JUL 12 P 11:58
ARIZONA
STATE OFFICE
PHOENIX, ARIZONA

<u>Claim</u>	<u>AMC#</u>	<u>Recording Info</u>	<u>Township / Range / Section</u>	<u>Date Located</u>	<u>Approx Acreage</u>
✓ AF#1	AMC360628	Bk 4113 p 108	T12N R2E Sec 6	1/19/2004	146.56
✓ AV#1	AMC360759	Bk 4121 p 524	T12N R2E Sec 7	2/16/2004	150.95
✓ AV#2	AMC360760	Bk 4121 P 525	T12N R2E Sec 7	2/16/2004	158.12
✓ AV#3	AMC360761	Bk 4121 p 526	T12N R2E Sec 6, 7	2/16/2004	152.83
✓ AV#4	AMC360862	Bk 4121 p 527	T12N R2E Sec 18	2/16/2004	142.35
✓ AV#5	AMC360863	Bk 4121 p 528	T12N R2E Sec 17, 18, 19, 20	2/16/2004	159.79
✓ AV#6	AMC360864	Bk 4121 p 529	T12N R2E Sec 19, 30	2/16/2004	159.28
✓ AV#7	AMC360991	Bk 4121 p 530	T12N R2E Sec 17, 20	2/16/2004	158.5
✓ AV#8	AMC360992	Bk 4121 p 531	T12N R2E Sec 20	2/16/2004	159.61
✓ AV#9	AMC360993	Bk 4121 p 532	T12N R2E Sec 20	2/16/2004	160
✓ AV#10	AMC360994	Bk 4121 p 533	T12N R2E Sec 20	2/16/2004	160
✓ AV#11	AMC360995	Bk 4134 p 916	T12N R2E Sec 19	3/21/2004	160
✓ AV#12	AMC360966	Bk 4134 p 917	T12N R2E Sec 25, 30	3/21/2004	160
✓ AV#13	AMC360997	Bk 4134 p 918	T12N R2E Sec 30	3/21/2004	160
✓ AV#14	AMC360998	Bk 4134 p 919	T12N R2E Sec 30	3/21/2004	158
Lode claims:					
✓ Big Bug	AMC363464	Bk 4202 p 693	T12N R2E Sec 7	10/23/2004	20
✓ Old Minor	AMC363469	Bk 4202 p 695	T12N R2E Secs 17, 20	10/23/2004	20
✓ Copper Hill #1	AMC363465	Bk 4202 p 696	T12N R2E Sec 19	10/23/2004	20
✓ Copper Hill #2	AMC363466	Bk 4202 p 697	T12N R2E Sec 19	10/23/2004	20
✓ Copper Hill #3	AMC363467	Bk 4202 p 698	T12N R2E Sec 20	10/23/2004	20
✓ Hack	AMC363468	Bk 4202 p 694	T12N R2E Sec 7	10/23/2004	20

21

ENTERED IN COMPUTER
RE 8/31/05

Yaba Property
 Yarber Wash Mining District
 Yavapai County, Arizona

<u>Claim</u>	<u>AMC#</u>	<u>Recording Info</u>	<u>Township / Range / Section</u>	<u>Date Located</u>	<u>Approx Acreage</u>
Monstro Verde 1	AMC356929	Bk 3965 p 701	T13N R2E Sec 33	9/20/2002	160
Monstro Verde 2	AMC357865	Bk 4012 p 537	T12N R2E Sec 3	3/17/2003	160
Monstro Verde 3	AMC357866	Bk 4012 p 538	T12N R2E Sec 2 T13N R2E Sec 34	3/17/2003	160
Lode claims:					
Yaba Gold Dot	AMC363476	Bk 4202 p 699	T12N R2E Sec 2 T13N R2E Sec 33	10/23/2004	20
Tri-Metals	AMC363475	Bk 4202 p 700	T12N R2E Secs 2, 3	10/23/2004	20

5

RECEIVED
 BUREAU OF
 LAND MANAGEMENT
 2005 JUL 12 P 1:13
 ARIZONA
 STATE OFFICE
 PHOENIX, ARIZONA

ENTERED IN COMPUTER
 RE 8/31/05

Exhibit A
 McCracken Gold Property
 Owens Mining District
 Mohave County, Arizona

<u>Claim</u>	<u>AMC#</u>	<u>Recording Info</u>	<u>Township / Range / Section</u>	<u>Date Located</u>	<u>Approx Acreage</u>
✓ Copper Cliff Lode Claim Amended	AMC351576	Bk 3212 p91	T13N R14W Sec 19	12/4/1998	20
✓ CCP#1	AMC355313	Bk3807 p533 Bk 3677 p919	T13N R14W Sec 19 T13N R15W Sec 24	7/14/2001 1/25/2001	160
✓ CCP#2	AMC355314	Bk3677 p38	T13N R14W Sec 19	1/25/2001	160
✓ CCP#3	AMC355315	Bk3677 p40	T13N R14W Secs 19, 30	1/25/2001	160
✓ CCP#4	AMC355316	Bk3677 p42	T13N R14W Sec 30	2/6/2001	160
✓ CCP#5	AMC355606	Bk3807 p535	T13N R14W Sec 19	7/14/2001	160
✓ CC#6	AMC355913	Bk3923 p133	T13N R14W Sec 18 T13N R15W Sec 13	11/24/2001	160
✓ CC#7	AMC355915	Bk3923 p136	T13N R14W Sec 18 T13N R15W Sec 13	11/24/2001	160
✓ CC#8	AMC355914	Bk3923 p139	T13N R15W Secs 12, 13	11/24/2001	160
✓ Copper Cliff#2	AMC364364	Bk5335 p935	T13N R15W Sec 12	12/04/2004	20

10

Potts Mountain Property
 Owens Mining District
 Mohave County, Arizona

<u>Claim</u>	<u>AMC#</u>	<u>Recording Info</u>	<u>Township / Range / Section</u>	<u>Date Located</u>	<u>Approx Acreage</u>
✓ LDP#1 Relocated	AMC355896 AMC362825	Bk3874 p320 Bk5205 p198	T12N R14W Secs 20, 21	9/30/2001 9/5/2004	160
✓ LDP#2 Relocated	AMC355897 AMC362826	Bk3874 p322 Bk5205 p201	T12N R14W Sec 21	9/30/2001 9/5/2004	160
✓ LDP#3 Relocated	AMC355898 AMC362827	Bk3874 p324 Bk5205 p204	T12N R14W, Secs 20, 21	9/30/2001 9/5/2004	160
✓ Lead Pill	AMC364366	Bk5335 p937	T12N R14W Sec 21	12/04/2004	20
✓ Red Top	AMC364365	Bk5335 p939	T12N R14W, Secs 20, 21	12/04/2004	20

Ester Basin Property
 Owens Mining District
 Mohave County, Arizona

<u>Claim</u>	<u>AMC#</u>	<u>Recording Info</u>	<u>Township / Range / Section</u>	<u>Date Located</u>	<u>Approx Acreage</u>
✓ LDP#4	AMC355838	Bk3868 p458	T12N R14W Secs 28, 33	9/3/2001	160
✓ LDP#5	AMC355839	Bk3868 p460	T12N R14W Secs 27, 34	9/3/2001	160
✓ Ester #1	AMC364367	Bk5335 p941	T12N R14W Sec28	12/04/2004	20
✓ Ester #2	AMC364368	Bk5335 p943	T12N R14W Secs 27, 28 33, 34	12/04/2004	20
✓ Ester #3	AMC364369	Bk5335 p945	T12N R14W Sec 34	12/04/2004	20

RECEIVED
 BUREAU OF
 LAND MANAGEMENT
 2005 JUL 12 P
 ARIZONA
 STATE OFFICE
 PHOENIX, ARIZONA

5

ENTERED IN COMPUTER
 RE 8/31/05

Return to:

Frederick C. Bauman
9212 Empire Rock St
Las Vegas, NV 89143

Treasury
36 claims @ 3,600

MAINTENANCE FEE PAYMENT

Mining Claim Maintenance Fee Payment of \$100 per claim or site is due on or before September 1, 20____, in lieu of assessment work for the upcoming assessment year beginning September 1 of the year noted above.

BUREAU OF LAND MANAGEMENT
ARIZONA STATE OFFICE
222 NORTH CENTRAL AVENUE
PHOENIX, AZ 85004
602-417-9200
www.az.blm.gov

FOR BLM USE ONLY	
NO. OF CLAIMS: <u>36</u>	X \$100 = \$ <u>3,600</u>
RECEIPT NO.: _____	CHECK NO.: <u>1115</u>
INIT: <u>C</u>	

The claims are situated in Yavapai County, Arizona.

BLM SERIAL NUMBERS

NAMES OF CLAIMS OR SITES

AMC _____ THRU AMC _____ NAME: _____
 COUNTY BOOK/DOCKET _____, PAGE OR FEE NO: _____
 AMC _____ THRU AMC _____ NAME: _____
 COUNTY BOOK/DOCKET _____, PAGE OR FEE NO: _____

IF NOT CONSECUTIVE NUMBERS LIST SEPARATELY BELOW

BLM SERIAL NUMBERS	NAME OF CLAIMS/SITES	CO/BOOK DOCKET & PAGE OR FEE NUMBER
AMC _____	<u>See Exhibit A</u>	_____
AMC _____	_____	_____
AMC _____	_____	_____
AMC _____	_____	_____

List additional claims on the reverse side of this form.

CLAIMANT'S NAME: SEARCHLIGHT WEST EXPLORATION (a/k/a Searchlight Exploration, LLC)
 ADDRESS: 9212 Empire Rock St CITY: Las Vegas STATE: NV ZIP: 89143
 PHONE: (702) 525-5779
 cc: Frederick C Bauman, manager

Check here if this is a change of address

ARIZONA
STATE OFFICE
PHOENIX, ARIZONA

RECEIVED
BUREAU OF
LAND MANAGEMENT

2005 JUL 12 P 1:13

BLM DATE STAMP

Return to:

Frederik E Bauman
9212 Empire Rock St
Las Vegas, NV
89143

Bonanza - 46 claims \$4,600

MAINTENANCE FEE PAYMENT

Mining Claim Maintenance Fee Payment of \$100 per claim or site is due on or before September 1, 20____, in lieu of assessment work for the upcoming assessment year beginning September 1 of the year noted above.

BUREAU OF LAND MANAGEMENT
ARIZONA STATE OFFICE
222 NORTH CENTRAL AVENUE
PHOENIX, AZ 85004
602-417-9200
www.az.blm.gov

FOR BLM USE ONLY	
NO. OF CLAIMS: <u>49</u>	X \$100 = \$ <u>4,900</u>
RECEIPT NO.: _____	CHECK NO.: <u>115</u>
INIT: <u>C</u>	

The claims are situated in Mohave County, Arizona.

BLM SERIAL NUMBERS

NAMES OF CLAIMS OR SITES

AMC _____ THRU AMC _____	NAME: _____
COUNTY BOOK/DOCKET _____	PAGE OR FEE NO: _____
AMC _____ THRU AMC _____	NAME: _____
COUNTY BOOK/DOCKET _____	PAGE OR FEE NO: _____

IF NOT CONSECUTIVE NUMBERS LIST SEPARATELY BELOW

BLM SERIAL NUMBERS	NAME OF CLAIMS/SITES	CO/BOOK DOCKET & PAGE OR FEE NUMBER
AMC _____	<u>See Exhibit A</u>	_____
AMC _____	_____	_____
AMC _____	_____	_____
AMC _____	_____	_____

List additional claims on the reverse side of this form.

CLAIMANT'S NAME: Searchlight Exploration, LLC, c/o Frederik E. Bauman
 ADDRESS: 9212 Empire Rock St CITY: Las Vegas STATE: NV ZIP: 89143
 PHONE: (702) 525-5779

Check here if this is a change of address

2005 JUL 12 P 1:13
 RECEIVED
 BUREAU OF
 LAND MANAGEMENT
 BLM DATE STAMP

BLM SERIAL
NUMBERS

NAME OF CLAIMS/SITES

CO/BOOK DOCKET &
PAGE OR FEE NUMBER

AMC _____	_____	_____
AMC _____	_____	_____
AMC _____	_____	_____
AMC _____	_____	_____
AMC _____	_____	_____
AMC _____	_____	_____
AMC _____	_____	_____
AMC _____	_____	_____
AMC _____	_____	_____
AMC _____	_____	_____
AMC _____	_____	_____
AMC _____	_____	_____
AMC _____	_____	_____
AMC _____	_____	_____
AMC _____	_____	_____
AMC _____	_____	_____

43 CFR 3833.0-5(e) (August 30, 1994) requires that the names of all of the owners and their current addresses shall be identified on all instruments required to be recorded or filed by the regulation, 43 CFR Subpart 3833.

NAME: _____ ADDRESS: _____

CITY: _____ STATE: _____ ZIP: _____ IS THIS A NEW ADDRESS

NAME: _____ ADDRESS: _____

CITY: _____ STATE: _____ ZIP: _____ IS THIS A NEW ADDRESS

NAME: _____ ADDRESS: _____

CITY: _____ STATE: _____ ZIP: _____ IS THIS A NEW ADDRESS

NAME: _____ ADDRESS: _____

CITY: _____ STATE: _____ ZIP: _____ IS THIS A NEW ADDRESS

Signature: *Fredrick C Bauman*
 To record with the County, one claimant or an
 agent must sign. *Manager*

FOR BLM USE ONLY	
DATE ENTERED INTO COMPUTER: _____	_____
INITIALS: _____	VERIFIED: _____

North Rawhide / Copper Bluff Property
Owens Mining District
Mohave County, Arizona

<u>Claim</u>	<u>AMC#</u>	<u>Recording Info</u>	<u>Township / Range / Section</u>	<u>Date Located</u>	<u>Approx Acreage</u>
SMG#11	AMC362821	Bk5205 p186	T11N R14W Secs 1, 12	9/5/2004	160
SMG#12	AMC362822	Bk5205 p189	T11N R13W Sec 7 T11N R14W Sec7, 12	9/5/2004	160
SMG#13	AMC362823	Bk5205 p192	T11N R14W Sec 12	9/5/2004	160
SMG#14	AMC362824	Bk5205 p195	T11N R14W Sec 13	9/5/2004	160
N. Rawhide #1	AMC364370	Bk5335 p947	T11N R14W Secs 1, 12	12/04/2004	20
N. Rawhide #2	AMC364371	Bk5335 p949	T11N R13W Sec 7 T11N R14W Sec 12	12/04/2004	20
Copper Bluff #1	AMC364372	Bk9335 p951	T11N R14W Sec 13	12/04/2004	20

Bonanza Property
(Also includes Deer Trail, Cactus Queen and Little Kimble)
Owens Mining District
Mohave County, Arizona

<u>Claim</u>	<u>AMC#</u>	<u>Recording Info</u>	<u>Township / Range / Section</u>	<u>Date Located</u>	<u>Approx Acreage</u>
SMG#1	AMC362811	Bk5205 p156	T11N R13W Secs 18, 19	9/1/2004	122
SMG#2	AMC362812	Bk5205 p159	T11N R14W Sec 13	9/1/2004	150
SMG#3	AMC362813	Bk5205 p162	T11N R14W Sec 23	9/1/2004	160
SMG#4	AMC362814	Bk5205 p165	T11N R14W Sec 24	9/1/2004	160
SMG#5	AMC362815	Bk5205 p168	T11N R14W Sec 23	9/1/2004	160
SMG#6	AMC362816	Bk5205 p171	T11N R14W Sec 24	9/1/2004	160
SMG#7	AMC362817	Bk5205 p174	T11N R14W Sec 23	9/1/2004	160
SMG#8	AMC362818	Bk5205 p177	T11N R14W Sec 24	9/1/2004	160
Cactus Queen	AMC364373	Bk5335 p953	T11N R14W Sec 13	12/04/2004	20
Deer Trail #1	AMC364374	Bk5335 p955	T11N R13W Sec 18	12/04/2004	20
Bonanza #1	AMC364375	Bk5335 p957	T11N R14W Sec 24	12/04/2004	20
Bonanza #2	AMC364376	Bk5335 p959	T11N R14W Sec 24	12/04/2004	20
Bonanza #3	AMC364377	Bk5335 p961	T11N R14W Sec 24	12/04/2004	20
Little Kimble #1	AMC364378	Bk5335 p963	T11N R14W Secs 22, 23	12/04/2004	20

Big Kinble / McGuffie Property
Owens Mining District
Mohave County, Arizona

<u>Claim</u>	<u>AMC#</u>	<u>Recording Info</u>	<u>Township / Range / Section</u>	<u>Date Located</u>	<u>Approx Acreage</u>
SMG#9	AMC362819	Bk5205 p180	T11N R14W Secs 26, 27, 34	9/5/2004	160
SMG#10	AMC362820	Bk5205 p183	T11N R14W Secs 26, 27	9/5/2004	160
McGuffie #1	AMC364379	Bk5335 p965	T11N R14W Sec 26	12/04/2004	20
McGuffie #2	AMC364380	Bk5335 p967	T11N R14W Sec 26	12/04/2004	20
Big Kinble #1	AMC364381	Bk5335 p969	T11N R14W Secs 26, 27, 34	12/04/2004	20

ARIZONA
STATE OFFICE

2005 JUL 12 P 1:13

ENTERED IN COMPUTER

RE 8/18/05

RECEIVED
BUREAU OF
LAND MANAGEMENT

Return to:

Frederick C. Bauman
9212 Empire Rock St
Las Vegas, NV 89143

Treasure
King - 36 claims \$3,600

MAINTENANCE FEE PAYMENT

Mining Claim Maintenance Fee Payment of \$100 per claim or site is due on or before September 1, 20____, in lieu of assessment work for the upcoming assessment year beginning September 1 of the year noted above.

BUREAU OF LAND MANAGEMENT
ARIZONA STATE OFFICE
222 NORTH CENTRAL AVENUE
PHOENIX, AZ 85004
602-417-9200
www.az.blm.gov

FOR BLM USE ONLY	
NO. OF CLAIMS: <u>36</u>	X \$100 = \$ <u>3,600</u>
RECEIPT NO.: _____	CHECK NO.: <u>1115</u>
INIT: <u>C</u>	

The claims are situated in Yavapai County, Arizona.

BLM SERIAL NUMBERS

NAMES OF CLAIMS OR SITES

AMC _____ THRU AMC _____ NAME: _____
 COUNTY BOOK/DOCKET _____, PAGE OR FEE NO: _____
 AMC _____ THRU AMC _____ NAME: _____
 COUNTY BOOK/DOCKET _____, PAGE OR FEE NO: _____

IF NOT CONSECUTIVE NUMBERS LIST SEPARATELY BELOW

BLM SERIAL NUMBERS	NAME OF CLAIMS/SITES	CO/BOOK DOCKET & PAGE OR FEE NUMBER
AMC _____	<u>See Exhibit A</u>	_____
AMC _____	_____	_____
AMC _____	_____	_____
AMC _____	_____	_____

List additional claims on the reverse side of this form.

CLAIMANT'S NAME: SEARCHLIGHT WEST EXPLORATION (a/k/a Searchlight Explorations, LLC)
 ADDRESS: Frederick C Bauman, manager
9212 Empire Rock St CITY: Las Vegas STATE: NV ZIP: 89143
 PHONE: (702) 525-5779

Check here if this is a change of address

ARIZONA
STATE OFFICE
PHOENIX, ARIZONA

RECEIVED
BUREAU OF
LAND MANAGEMENT

2005 JUL 12 P 1:19

BLM DATE STAMP

BLM SERIAL
NUMBERS

N/ OF CLAIMS/SITES

CO/BOOK DOCKET &
PAGE OR FEE NUMBER

AMC _____

AMC _____

AMC _____

AMC _____

AMC _____

AMC _____

AMC _____

AMC _____

AMC _____

AMC _____

AMC _____

AMC _____

AMC _____

AMC _____

AMC _____

43 CFR 3833.0-5(e) (August 30, 1994) requires that the names of all of the owners and their current addresses shall be identified on all instruments required to be recorded or filed by the regulation, 43 CFR Subpart 3833.

NAME: _____ ADDRESS: _____

CITY: _____ STATE: _____ ZIP: _____ IS THIS A NEW ADDRESS

NAME: _____ ADDRESS: _____

CITY: _____ STATE: _____ ZIP: _____ IS THIS A NEW ADDRESS

NAME: _____ ADDRESS: _____

CITY: _____ STATE: _____ ZIP: _____ IS THIS A NEW ADDRESS

NAME: _____ ADDRESS: _____

CITY: _____ STATE: _____ ZIP: _____ IS THIS A NEW ADDRESS

Signature: *Fredrick Beaman*
To record with the County, one claimant or an agent must sign. *Manager*

2001 DEC 13 10 13

December 6, 2001

FOR BLM USE ONLY
DATE ENTERED INTO COMPUTER: _____
INITIALS: _____ VERIFIED: _____

Return to:

Fredrick C Bauman
9212 Empire Rock St
Las Vegas, NV
89143

Manua - 46 claims \$4,600 **MAINTENANCE FEE PAYMENT**

Mining Claim Maintenance Fee Payment of \$100 per claim or site is due on or before September 1, 20____, in lieu of assessment work for the upcoming assessment year beginning September 1 of the year noted above.

BUREAU OF LAND MANAGEMENT
ARIZONA STATE OFFICE
222 NORTH CENTRAL AVENUE
PHOENIX, AZ 85004
602-417-9200
www.az.blm.gov

FOR BLM USE ONLY	
NO. OF CLAIMS: <u>49</u>	X \$100 = \$ <u>4,900</u>
RECEIPT NO.: _____	CHECK NO.: <u>1115</u>
INIT: <u>C</u>	

The claims are situated in Mohave County, Arizona.

BLM SERIAL NUMBERS

NAMES OF CLAIMS OR SITES

AMC _____ THRU AMC _____	NAME: _____
COUNTY BOOK/DOCKET _____	PAGE OR FEE NO: _____
AMC _____ THRU AMC _____	NAME: _____
COUNTY BOOK/DOCKET _____	PAGE OR FEE NO: _____

IF NOT CONSECUTIVE NUMBERS LIST SEPARATELY BELOW

BLM SERIAL NUMBERS	NAME OF CLAIMS/SITES	CO/BOOK DOCKET & PAGE OR FEE NUMBER
AMC _____	<u>See Exhibit A</u>	_____
AMC _____	_____	_____
AMC _____	_____	_____
AMC _____	_____	_____

List additional claims on the reverse side of this form.

CLAIMANT'S NAME: Searchlight Exploration, LLC, c/o Fredrick C. Bauman
 ADDRESS: 9212 Empire Rock St CITY: Las Vegas STATE: NV ZIP: 89143
 PHONE: (702) 525-5779

Check here if this is a change of address

RECEIVED
BUREAU OF
LAND MANAGEMENT
2005 JUL 12 P 1:13
BLM DATE STAMP

BLM SERIAL
NUMBERS

NAME OF CLAIMS/SITES

CO/BOOK DOCKET &
PAGE OR FEE NUMBER

AMC _____
AMC _____
AMC _____
AMC _____
AMC _____
AMC _____
AMC _____
AMC _____
AMC _____
AMC _____
AMC _____
AMC _____
AMC _____
AMC _____
AMC _____
AMC _____
AMC _____

43 CFR 3833.0-5(e) (August 30, 1994) requires that the names of all of the owners and their current addresses shall be identified on all instruments required to be recorded or filed by the regulation, 43 CFR Subpart 3833.

NAME: _____ ADDRESS: _____
CITY: _____ STATE: _____ ZIP: _____ IS THIS A NEW ADDRESS

NAME: _____ ADDRESS: _____
CITY: _____ STATE: _____ ZIP: _____ IS THIS A NEW ADDRESS

NAME: _____ ADDRESS: _____
CITY: _____ STATE: _____ ZIP: _____ IS THIS A NEW ADDRESS

NAME: _____ ADDRESS: _____
CITY: _____ STATE: _____ ZIP: _____ IS THIS A NEW ADDRESS

Signature: *Fredrick C Bauman*
To record with the County, one claimant or an
agent must sign. *Manager*

FOR BLM USE ONLY
DATE ENTERED INTO COMPUTER: _____
INITIALS: _____ VERIFIED: _____

Return to:
 Frederik C. Bauman
 9212 Empire Rock St
 Las Vegas, NV 89143

Bonanza - Bw - 8 claims \$ 200

MAINTENANCE FEE PAYMENT

Mining Claim Maintenance Fee Payment of \$100 per claim or site is due on or before September 1, 20____, in lieu of assessment work for the upcoming assessment year beginning September 1 of the year noted above.

BUREAU OF LAND MANAGEMENT
 ARIZONA STATE OFFICE
 222 NORTH CENTRAL AVENUE
 PHOENIX, AZ 85004
 602-417-9200
 www.az.blm.gov

FOR BLM USE ONLY	
NO. OF CLAIMS: <u>8</u>	X \$100 = \$ <u>800</u>
RECEIPT NO.: _____	CHECK NO.: <u>1115</u>
INIT: <u>[Signature]</u>	

The claims are situated in Lu Paz County, Arizona.

BLM SERIAL NUMBERS

NAMES OF CLAIMS OR SITES

AMC _____ THRU AMC _____	NAME: _____
COUNTY BOOK/DOCKET _____	PAGE OR FEE NO: _____
AMC _____ THRU AMC _____	NAME: _____
COUNTY BOOK/DOCKET _____	PAGE OR FEE NO: _____

IF NOT CONSECUTIVE NUMBERS LIST SEPARATELY BELOW

BLM SERIAL NUMBERS	NAME OF CLAIMS/SITES	CO/BOOK DOCKET & PAGE OR FEE NUMBER
AMC _____	<u>See Exhibit A</u>	_____
AMC _____	_____	_____
AMC _____	_____	_____
AMC _____	_____	_____

List additional claims on the reverse side of this form.

CLAIMANT'S NAME: Searchlight Exploration, LLC, c/o Frederik C Bauman, manager
 ADDRESS: 9212 Empire Rock St CITY: Las Vegas STATE: NV ZIP: 89143
 PHONE: (702) 525-5779

Check here if this is a change of address

ARIZONA
 STATE OFFICE
 PHOENIX, ARIZONA

2005 JUL 12 P 1:12

RECEIVED
 BUREAU OF
 LAND MANAGEMENT
 BLM DATE STAMP

BLM SERIAL
NUMBERS

NAME OF CLAIMS/SITES

CO/BOOK DOCKET &
PAGE OR FEE NUMBER

AMC _____	_____	_____
AMC _____	_____	_____
AMC _____	_____	_____
AMC _____	_____	_____
AMC _____	_____	_____
AMC _____	_____	_____
AMC _____	_____	_____
AMC _____	_____	_____
AMC _____	_____	_____
AMC _____	_____	_____
AMC _____	_____	_____
AMC _____	_____	_____
AMC _____	_____	_____
AMC _____	_____	_____
AMC _____	_____	_____
AMC _____	_____	_____

43 CFR 3833.0-5(e) (August 30, 1994) requires that the names of all of the owners and their current addresses shall be identified on all instruments required to be recorded or filed by the regulation, 43 CFR Subpart 3833.

NAME: _____ ADDRESS: _____

CITY: _____ STATE: _____ ZIP: _____ IS THIS A NEW ADDRESS

NAME: _____ ADDRESS: _____

CITY: _____ STATE: _____ ZIP: _____ IS THIS A NEW ADDRESS

NAME: _____ ADDRESS: _____

CITY: _____ STATE: _____ ZIP: _____ IS THIS A NEW ADDRESS

NAME: _____ ADDRESS: _____

CITY: _____ STATE: _____ ZIP: _____ IS THIS A NEW ADDRESS

Signature: *Indira Gaur*
To record with the County, one claimant or an agent must sign. *manager*

DEC 15 11 15

FOR BLM USE ONLY	
DATE ENTERED INTO COMPUTER: _____	_____
INITIALS: _____	VERIFIED: _____

December 6, 2001

Exhibit A
 Burnt Well Property
 Harcuvar Mining District
 La Paz County, Arizona

<u>Claim</u>	<u>AMC#</u>	<u>Recording Info</u>	<u>Township / Range / Section</u>	<u>Date Located</u>	<u>Approx Acreage</u>
✓ Silver Lining Lode	AMC362684	Fee#2004-04684	T9N R11W Sec 30	9/3/2004	20
✓ BWP#1	AMC355890	Fee#2001-03832	T9N R11W Sec 30	9/3/2001	160
✓ BWP#2	AMC360629	Fee#2004-00747	T9N R11W Secs 30, 31	1/31/2004	160
✓ BWP#3	AMC357192	Fee#2002-06154	T9N R12W Sec 36	12/15/2002	160
✓ BWP#4	AMC357193	Fee#2002-06155	T8N R12W Sec 2	12/15/2002	160
✓ BWP#5	AMC357194	Fee#2002-06156	T9N R12W Sec 35	12/15/2002	160
✓ BWP#6	AMC360630	Fee#2004-00748	T9N R12W Sec 36	1/31/2004	160
✓ BWP#7	AMC360631	Fee#2004-00749	T9N R12W Sec 36	1/31/2004	160

ARIZONA
 STATE OFFICE
 PHOENIX, ARIZONA

2005 JUL 12 P 1:12

RECEIVED
 BUREAU OF
 LAND MANAGEMENT

ENTERED IN COMPUTER

RE 8/31/05

Return to:
 Frederick C. Bauman
 9212 Empire Rock St
 Las Vegas, NV 89143

Bonanza - BW - 8 claims @ \$800

MAINTENANCE FEE PAYMENT

Mining Claim Maintenance Fee Payment of \$100 per claim or site is due on or before September 1, 20____, in lieu of assessment work for the upcoming assessment year beginning September 1 of the year noted above.

BUREAU OF LAND MANAGEMENT
 ARIZONA STATE OFFICE
 222 NORTH CENTRAL AVENUE
 PHOENIX, AZ 85004
 602-417-9200
 www.az.blm.gov

FOR BLM USE ONLY	
NO. OF CLAIMS: <u>8</u>	X \$100 = \$ <u>800</u>
RECEIPT NO.: _____	CHECK NO.: <u>1115</u>
INIT: <u>[Signature]</u>	

The claims are situated in La Paz County, Arizona.

BLM SERIAL NUMBERS

NAMES OF CLAIMS OR SITES

AMC _____ THRU AMC _____	NAME: _____
COUNTY BOOK/DOCKET _____	PAGE OR FEE NO: _____
AMC _____ THRU AMC _____	NAME: _____
COUNTY BOOK/DOCKET _____	PAGE OR FEE NO: _____

IF NOT CONSECUTIVE NUMBERS LIST SEPARATELY BELOW

BLM SERIAL NUMBERS	NAME OF CLAIMS/SITES	CO/BOOK DOCKET & PAGE OR FEE NUMBER
AMC _____	<u>See Exhibit A</u>	_____
AMC _____	_____	_____
AMC _____	_____	_____
AMC _____	_____	_____

List additional claims on the reverse side of this form.

CLAIMANT'S NAME: Searchlight Exploration, LLC, c/o Frederick C. Bauman, manager
 ADDRESS: 9212 Empire Rock St CITY: Las Vegas STATE: NV ZIP: 89143
 PHONE: (702) 525-5779

Check here if this is a change of address

RECEIVED
 BUREAU OF
 LAND MANAGEMENT
 2005 JUL 12 P 1:12
 ARIZONA
 STATE OFFICE
 PHOENIX, ARIZONA

BLM SERIAL
NUMBERS

NAME OF CLAIMS/SITES

CO/BOOK DOCKET &
PAGE OR FEE NUMBER

AMC _____	_____	_____
AMC _____	_____	_____
AMC _____	_____	_____
AMC _____	_____	_____
AMC _____	_____	_____
AMC _____	_____	_____
AMC _____	_____	_____
AMC _____	_____	_____
AMC _____	_____	_____
AMC _____	_____	_____
AMC _____	_____	_____
AMC _____	_____	_____
AMC _____	_____	_____
AMC _____	_____	_____
AMC _____	_____	_____
AMC _____	_____	_____
AMC _____	_____	_____
AMC _____	_____	_____
AMC _____	_____	_____
AMC _____	_____	_____
AMC _____	_____	_____

43 CFR 3833.0-5(e) (August 30, 1994) requires that the names of all of the owners and their current addresses shall be identified on all instruments required to be recorded or filed by the regulation, 43 CFR Subpart 3833.

NAME: _____ ADDRESS: _____

CITY: _____ STATE: _____ ZIP: _____ IS THIS A NEW ADDRESS

NAME: _____ ADDRESS: _____

CITY: _____ STATE: _____ ZIP: _____ IS THIS A NEW ADDRESS

NAME: _____ ADDRESS: _____

CITY: _____ STATE: _____ ZIP: _____ IS THIS A NEW ADDRESS

NAME: _____ ADDRESS: _____

CITY: _____ STATE: _____ ZIP: _____ IS THIS A NEW ADDRESS

Signature: *Fulent G. Bannan*
To record with the County, one claimant or an
agent must sign. *manager*

NOV 15 11 15

December 6, 2001

FOR BLM USE ONLY	
DATE ENTERED INTO COMPUTER: _____	_____
INITIALS: _____	VERIFIED: _____

Exhibit A
 Burnt Well Property
 Harcuvar Mining District
 La Paz County, Arizona

<u>Claim</u>	<u>AMC#</u>	<u>Recording Info</u>	<u>Township / Range / Section</u>	<u>Date Located</u>	<u>Approx Acreage</u>
✓ Silver Lining Lode	AMC362684	Fee#2004-04684	T9N R11W Sec 30	9/3/2004	20
✓ BWP#1	AMC355890	Fee#2001-03832	T9N R11W Sec 30	9/3/2001	160
✓ BWP#2	AMC360629	Fee#2004-00747	T9N R11W Secs 30, 31	1/31/2004	160
✓ BWP#3	AMC357192	Fee#2002-06154	T9N R12W Sec 36	12/15/2002	160
✓ BWP#4	AMC357193	Fee#2002-06155	T8N R12W Sec 2	12/15/2002	160
✓ BWP#5	AMC357194	Fee#2002-06156	T9N R12W Sec 35	12/15/2002	160
✓ BWP#6	AMC360630	Fee#2004-00748	T9N R12W Sec 36	1/31/2004	160
✓ BWP#7	AMC360631	Fee#2004-00749	T9N R12W Sec 36	1/31/2004	160

ARIZONA
 STATE OFFICE
 PHOENIX, ARIZONA

RECEIVED
 BUREAU OF
 LAND MANAGEMENT

2005 JUL 12 P 1:12

ENTERED BY COMPUTER

RE 8/31/05

Return Document to:

Fred endr C. Bauman, Esq. - AZ Bar #
5821 Pristine Falls Ave 17121
Las Vegas, NV 89131
Telephone: (702) 396-5292

A3850-1 (NOV. 2001)

No. of Claims: <u>3</u>	x \$5 = <u>15.00</u>
Receipt No.: <u>936195</u>	check No.: <u>MD</u>
Init: <u>Se</u>	
<u>POL</u>	FOR BLM USE ONLY <u>10/3</u>

AFFIDAVIT OF PERFORMANCE OF ANNUAL WORK. Also fill in Items 1 through 9 and the reverse side of this document.

NOTICE OF INTENTION TO HOLD. I intend to hold the claims(s)/site(s) listed on the reverse side of this document for the calendar year 20____. Also fill in Items 1 through 4 and Item 9.

Notices of Intention to Hold are for mill sites and tunnel sites or for mining claims when assessment work has not been done, regardless of whether the annual assessment has been suspended, deferred, or not yet accrued. The filing of a Notice of Intention to Hold shall not relieve the owner of complying with federal and state laws pertaining to the performance of annual assessment work. Notices of Intention to Hold for mill sites or tunnel sites need not be county recorded. For mining claims the form filed with the Bureau of Land Management (BLM) must be identical to the one that was or will be filed with the county.

Evidence of Annual Assessment Work or a Notice of Intention to Hold must be filed each calendar year following the calendar year in which the claim/site was located. **All claims listed on a single affidavit must be contiguous.**

1. State of Texas, County of TRAVIS ss:
2. I, (Name) Kevin Lantz
3. Reside at (Address) 7008 Narrow Oak Trail
City Austin, County Travis, State TX Zip 78751

being duly sworn, deposes and says that he/she is a citizen of the United States, more than eighteen years of age, that all of the facts set forth in this affidavit/notice, subject to the provisions and penalties of 18 U.S.C. 1001 pertaining to the filing of false, fictitious, or fraudulent statements with the United States, are true and correct according to the best of my knowledge, information and belief.

4. Owner's name and address (If not shown in Items 1-3 above). Check here if this is a change of address.
Golden Goose Gold Mines, LLC, c/o Kevin + Arlene Lantz
7008 Narrow Oak Trail, Austin, TX 78751

5. That I am personally acquainted with the mining claim(s). The work and improvements were made by and at the expense of the owner(s) of said claim(s). Said contiguous group of claims, listed on the reverse side of this document, are situated in the Moon Mountain Mining District, La Paz County, Arizona.
(Copperstone)

6. That between the dates starting at 12 o'clock noon on September 1, 2003 and ending at 12 o'clock noon on September 1, 2004 at least \$ 375 Dollars worth of work and improvements were done and performed upon said claim(s) or upon one or more of a contiguous group of claims for the benefit of all, or wholly or partly outside of a contiguous group of claims for the benefit of all, not including the location work.


7. That the following persons were employed to perform the work and improvements described herein: Fred Bauman

8. That the work and improvements performed were:

Road maintenance

9. Dated: July, 2004 Signature: [Signature]

SUBSCRIBED AND SWORN TO before me, a Notary Public, this [Signature] by [Signature] Notary Public MICHELLE BATISTE MY COMMISSION EXPIRES 12-14-2004



If the claims/sites have consecutive BLM numbers and are in the same Township, Range and Section(s), they may be listed as follows:

Sample 1 - 10

A MC 19640 - 49

Dkt/Pg 1025/1-10
Recording #9106173-82

4N 20W 36

Claim/Site Name

Serial Number

Dkt/Pg or Record # of
Orig Location Notice

TWN
SHP RNG SEC(S)

CSX # 1

AMC 357550

Fee # 2003-00299

6N 20W 27,28

CSX # 6

AMC 357551

Fee # 2003-00483

6N 20W 33,34

CSX # 7

AMC 357552

Fee # 2003-00484


6N 20W 33,34

5N 20W 3,4

BLM requires a \$5 nonrefundable service charge for each mining claim, mill site or tunnel site payable on or before December 30th (not the 31st). Mail to:

Bureau of Land Management
222 North Central Avenue
Phoenix, Arizona 85004-2203
602-417-9200
www.az.blm.gov

This form is for the purpose of complying with the laws of the United States Department of the Interior, Bureau of Land Management and the State of Arizona pertaining to assessment work and/or notice of intention to hold. 30 U.S.C. 28, 43 CFR 3833.2, ARS 27-208. Subject to Paperwork Reduction Act and Privacy Act statements available at the BLM AZ State Office. This form is not copyrighted. It may be reproduced without permission.



Return Document to:

Frederick C. Bauman, Esq. - AZ Bar
5821 Pristine Falls Ave. #17121
Las Vegas, NV 89131
Telephone: (702) 396-5292

A3850-1 (NOV. 2001)

No. of Claims: <u>5</u>	x \$5 = <u>2500</u>
Receipt No.: <u>936195</u>	Check No.: <u>MO</u>
Init: <u>sc</u>	
FOR BLM USE ONLY	
<u>POL</u>	<u>2043</u>

AFFIDAVIT OF PERFORMANCE OF ANNUAL WORK. Also fill in Items 1 through 9 and the reverse side of this document.

NOTICE OF INTENTION TO HOLD. I intend to hold the claims(s)/site(s) listed on the reverse side of this document for the calendar year 20____. Also fill in Items 1 through 4 and Item 9.

Notices of Intention to Hold are for mill sites and tunnel sites or for mining claims when assessment work has not been done, regardless of whether the annual assessment has been suspended, deferred, or not yet accrued. The filing of a Notice of Intention to Hold shall not relieve the owner of complying with federal and state laws pertaining to the performance of annual assessment work. Notices of Intention to Hold for mill sites or tunnel sites need not be county recorded. For mining claims the form filed with the Bureau of Land Management (BLM) must be identical to the one that was or will be filed with the county.

Evidence of Annual Assessment Work or a Notice of Intention to Hold must be filed each calendar year following the calendar year in which the claim/site was located. **All claims listed on a single affidavit must be contiguous.**

1. State of Texas TRAVIS County of TRAVIS ss:
2. I, (Name) Kevin Lantz
3. Reside at (Address) 7008 Narrow Oak Trail
City Austin, County Travis, State TX Zip 78751

being duly sworn, deposes and says that he/she is a citizen of the United States, more than eighteen years of age, that all of the facts set forth in this affidavit/notice, subject to the provisions and penalties of 18 U.S.C. 1001 pertaining to the filing of false, fictitious, or fraudulent statements with the United States, are true and correct according to the best of my knowledge, information and belief.

4. Owner's name and address (If not shown in Items 1-3 above). Check here if this is a change of address.
Solden Goose Gold Mines, LLC, c/o Kevin + Arlene Lantz,
7008 Narrow Oak Tr, Austin, TX 78751

5. That I am personally acquainted with the mining claim(s). The work and improvements were made by and at the expense of the owner(s) of said claim(s). Said contiguous group of claims, listed on the reverse side of this document, are situated in the San Francisco Mining District, Mohave County, Arizona.

6. That between the dates starting at 12 o'clock noon on September 1, 2003 and ending at 12 o'clock noon on September 1, 2004 at least \$ 600 Dollars worth of work and improvements were done and performed upon said claim(s) or upon one or more of a contiguous group of claims for the benefit of all, or wholly or partly outside of a contiguous group of claims for the benefit of all, not including the location work.

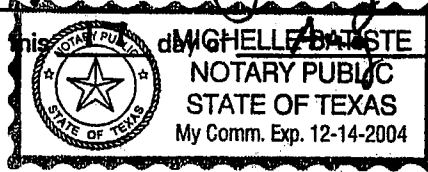
7. That the following persons were employed to perform the work and improvements described herein: Fred Bauman

B. That the work and improvements performed were:

Road Repair, install protective fencing around open shaft

9. Dated: July 2004 Signature: [Signature]

SUBSCRIBED AND SWORN TO before me, a Notary Public, this
by Michelle Bastiste
Notary Public Michelle Bastiste
MY COMMISSION EXPIRES 12-14-2004



,2004

If the claims/sites have consecutive BLM numbers and are in the same Township, Range and Section(s), they may be listed as follows:

Sample 1 - 10

A MC 19640 - 49

Dkt/Pg 1025/1-10
Recording #9106173-82

4N 20W 36

Claim/Site Name

Serial Number

Dkt/Pg or Record # of
Orig Location Notice


TWN
SHP RNG SEC(S)

<u>Claim/Site Name</u>	<u>Serial Number</u>	<u>Dkt/Pg or Record # of Orig Location Notice</u>	<u>TWN SHP RNG SEC(S)</u>
<u>BIG JOHN #1 Lode</u>	<u>AMC 357922</u>	<u>BK 4480 Pg 821</u>	<u>19N 20W 22,23</u>
<u>RJ # 1</u>	<u>AMC 357923</u>	<u>BK 4480 Pg 823</u>	<u>19N 20W 22,23,24</u>
<u>BJ # 2</u>	<u>AMC 357924</u>	<u>BK 4480 Pg 826</u>	<u>19N 20W 26</u>
<u>BJ # 3</u>	<u>AMC 357925</u>	<u>BK 4480 Pg 829</u>	<u>19N 20W 26</u>
<u>BIG JOHN #4</u>	<u>AMC 360061</u>	<u>BK 4813 Pg 703</u>	<u>19N 20W 25</u>

BLM requires a \$5 nonrefundable service charge for each mining claim, mill site or tunnel site payable on or before December 30th (not the 31st). Mail to:

Bureau of Land Management
222 North Central Avenue
Phoenix, Arizona 85004-2203
602-417-9200
www.az.blm.gov

This form is for the purpose of complying with the laws of the United States Department of the Interior, Bureau of Land Management and the State of Arizona pertaining to assessment work and/or notice of intention to hold. 30 U.S.C. 28, 43 CFR 3833.2, ARS 27-208. Subject to Paperwork Reduction Act and Privacy Act statements available at the BLM AZ State Office. This form is not copyrighted. It may be reproduced without permission.



Amc 357865
357922
360061
357550

Return Document to:
Fredrick C. Bauman, Esq. - AZ Bar #
5821 Pristine Falls Ave 17121
Las Vegas, NV 89131
Telephone: (702) 396-5292

A3850-1 (NOV. 2001)

No. of Claims: <u>2</u>	x \$5 = <u>10.00</u>
Receipt No.: <u>936195</u>	Check No.: <u>MO</u>
Init: <u>sc</u>	
FOR BLM USE ONLY	
<u>POV</u>	<u>3 of 3</u>

AFFIDAVIT OF PERFORMANCE OF ANNUAL WORK. Also fill in Items 1 through 9 and the reverse side of this document.

NOTICE OF INTENTION TO HOLD. I intend to hold the claims(s)/site(s) listed on the reverse side of this document for the calendar year 20____. Also fill in Items 1 through 4 and Item 9.

Notices of Intention to Hold are for mill sites and tunnel sites or for mining claims when assessment work has not been done, regardless of whether the annual assessment has been suspended, deferred, or not yet accrued. The filing of a Notice of Intention to Hold shall not relieve the owner of complying with federal and state laws pertaining to the performance of annual assessment work. Notices of Intention to Hold for mill sites or tunnel sites need not be county recorded. For mining claims the form filed with the Bureau of Land Management (BLM) must be identical to the one that was or will be filed with the county.

Evidence of Annual Assessment Work or a Notice of Intention to Hold must be filed each calendar year following the calendar year in which the claim/site was located. **All claims listed on a single affidavit must be contiguous.**

1. State of TEXAS ~~Arizona~~, County of TRAVIS ss:
2. I, (Name) Kevin Lantz
3. Reside at (Address) 7008 Narrow Oak Trail
City Austin, County Travis, State TX Zip 78751

being duly sworn, deposes and says that he/she is a citizen of the United States, more than eighteen years of age, that all of the facts set forth in this affidavit/notice, subject to the provisions and penalties of 18 U.S.C. 1001 pertaining to the filing of false, fictitious, or fraudulent statements with the United States, are true and correct according to the best of my knowledge, information and belief.

4. Owner's name and address (If not shown in Items 1-3 above). Check here if this is a change of address.
Golden Goose Gold Mines, LLC, c/o Kevin + Arlene Lantz,
7008 Narrow Oak Tr, Austin, TX 78751

5. That I am personally acquainted with the mining claim(s). The work and improvements were made by and at the expense of the owner(s) of said claim(s). Said contiguous group of claims, listed on the reverse side of this document, are situated in the Yarber Wash Mining District, Yavapai County, Arizona.

6. That between the dates starting at 12 o'clock noon on September 1, 2003 and ending at 12 o'clock noon on September 1, 2004 at least \$ 250 Dollars worth of work and improvements were done and performed upon said claim(s) or upon one or more of a contiguous group of claims for the benefit of all, or wholly or partly outside of a contiguous group of claims for the benefit of all, not including the location work.

7. That the following persons were employed to perform the work and improvements as stated in Item 6:
Fred Bauman


ENTERED INTO COMPUTER
11/23/04 ar

8. That the work and improvements performed were:

Install protective fencing around open shaft.

9. Dated: July, 2004 Signature: [Signature]

SUBSCRIBED AND SWORN TO before me, a Notary Public, this 11th day of July, 2004.
by Michelle Babiste
Notary Public Michelle Babiste
MY COMMISSION EXPIRES 12-14-2004



If the claims/sites have consecutive BLM numbers and are in the same Township, Range and Section(s), they may be listed as follows:

Sample 1 - 10

A MC 19640 - 49

Dkt/Pg 1025/1-10
Recording #9106173-82

4N 20W 36

Claim/Site Name

Serial Number

Dkt/Pg or Record # of
Orig Location Notice

TWN
SHP RNG SEC(S)

Monstro Verde #2

AMC 357865

BL 4012 Pg 537

12N 2E 3

Monstro Verde #3

AMC 357866

BL 4012 Pg 538


12N 2E 2

13N 2E 34

BLM requires a \$5 nonrefundable service charge for each mining claim, mill site or tunnel site payable on or before December 30th (not the 31st). Mail to:

Bureau of Land Management
222 North Central Avenue
Phoenix, Arizona 85004-2203
602-417-9200
www.az.blm.gov

This form is for the purpose of complying with the laws of the United States Department of the Interior, Bureau of Land Management and the State of Arizona pertaining to assessment work and/or notice of intention to hold. 30 U.S.C. 28, 43 CFR 3833.2, ARS 27-208. Subject to Paperwork Reduction Act and Privacy Act statements available at the BLM AZ State Office. This form is not copyrighted. It may be reproduced without permission.




1310-1000-0100-0100-0100

Kevin & Arlene Lantz
7008 Narrow Oak Tr
Austin, TX 78751

RECEIVED
BUREAU OF
LAND MANAGEMENT

2004 AUG 24 A 10:32X

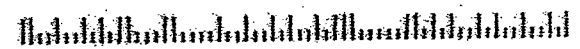
ARIZONA
STATE OFFICE
PHOENIX, ARIZONA



Bureau of Land Management
222 N Central Ave
Phoenix, AZ 85004

Attn: Mining Claims

85004*2202



STATE OF ARIZONA
PROPERTY TAX
2009 AUG - 2
A3850-1(NOY.2001)

Return Document to:
Frederick C. Bauman, Esq. - AZ BAR#17121
5821 Pristine Falls Ave.
Las Vegas, NV 89131
Telephone: (702) 396-5292

No. of Claims: 3 x \$5 = 15
Receipt No.: _____ Check No.: 110
Init: C
FOR BLM USE ONLY
3 of 3

AFFIDAVIT OF PERFORMANCE OF ANNUAL WORK. Also fill in Items 1 through 9 and the reverse side of this document.

NOTICE OF INTENTION TO HOLD. I intend to hold the claim(s)/site(s) listed on the reverse side of this document for the calendar year 2005. Also fill in Items 1 through 4 and Item 9.

Notices of Intention to Hold are for mill sites and tunnel sites or for mining claims when assessment work has not been done, regardless of whether the annual assessment has been suspended, deferred, or not yet accrued. The filing of a Notice of Intention to Hold shall not relieve the owner of complying with federal and state laws pertaining to the performance of annual assessment work. Notices of Intention to Hold for mill sites or tunnel sites need not be county recorded. For mining claims the form filed with the Bureau of Land Management (BLM) must be identical to the one that was or will be filed with the county.

Evidence of Annual Assessment Work or a Notice of Intention to Hold must be filed each calendar year following the calendar year in which the claim/site was located. **All claims listed on a single affidavit must be contiguous.**

1. State of ^{Virginia} ~~Arizona~~, County of Fairfax ss:

2. I, (Name) John B. McIntyre

3. Reside at (Address) 6907 Baylar Dr.
City Alexandria, County Fairfax, State VA Zip 22307

being duly sworn, deposes and says that he/she is a citizen of the United States, more than eighteen years of age, that all of the facts set forth in this affidavit/notice, subject to the provisions and penalties of 18 U.S.C. 1001 pertaining to the filing of false, fictitious, or fraudulent statements with the United States, are true and correct according to the best of my knowledge, information and belief.

4. Owner's name and address (If not shown in Items 1-3 above). Check here if this is a change of address.
BIG JOHN GOLD MINES, LLC - c/o John B McIntyre, Manager
6907 Baylar Dr, Alexandria, VA 22307

5. That I am personally acquainted with the mining claim(s). The work and improvements were made by and at the expense of the owner(s) of said claim(s). Said contiguous group of claims, listed on the reverse side of this document, are situated in the _____ Mining District, _____ County, Arizona.

6. That between the dates starting at 12 o'clock noon on September 1, 20____ and ending at 12 o'clock noon on September 1, 20____ at least \$ _____ Dollars worth of work and improvements were done and performed upon said claim(s) or upon one or more of a contiguous group of claims for the benefit of all, or wholly or partly outside of a contiguous group of claims for the benefit of all, not including the location work.

7. That the following persons were employed to perform the work and improvements described herein: _____

8. That the work and improvements performed were: _____

9. Dated: July 13, 2004 Signature: John Bowie McIntyre
SUBSCRIBED AND SWORN TO before me, a Notary Public, this 13 day of July, 2004
by John Bowie McIntyre
Notary Public [Signature]
MY COMMISSION EXPIRES 7-31-2005

If the claims/sites have consecutive BLM numbers and are in the same Township, Range and Section(s), they may be listed as follows:

Sample 1 - 10	A MC 19640 - 49	Dkt/Pg 1025/1-10 Recording #9106173-82	4N 20W 36
Claim/Site Name	Serial Number	Dkt/Pg or Record # of Orig Location Notice	TWN SHP RNG SEC(S)
<u>Argo</u>	<u>AMC 360022</u>	<u>Bk 4807, Pg 100</u>	<u>19N 20W 24</u>
<u>BIG JOHN #5</u>	<u>AMC 360062</u>	<u>Bk 4813, Pg 706</u>	<u>19N 20W 24</u>
<u>BIG JOHN #6</u>	<u>AMC 360063</u>	<u>Bk 4813, Pg 709</u>	<u>19N 20W 25</u>
_____	_____	_____	_____
_____	_____	_____	_____
_____	_____	_____	_____
_____	_____	_____	_____
_____	_____	_____	_____
_____	_____	_____	_____
_____	_____	_____	_____
_____	_____	_____	_____

BLM requires a \$5 nonrefundable service charge for each mining claim, mill site or tunnel site payable on or before December 30th (not the 31st). Mail to:

Bureau of Land Management
222 North Central Avenue
Phoenix, Arizona 85004-2203
602-417-9200
www.az.blm.gov

This form is for the purpose of complying with the laws of the United States Department of the Interior, Bureau of Land Management and the State of Arizona pertaining to assessment work and/or notice of intention to hold. 30 U.S.C. 28, 43 CFR 3833.2, ARS 27-208. Subject to Paperwork Reduction Act and Privacy Act statements available at the BLM AZ State Office. This form is not copyrighted. It may be reproduced without permission.

BLM Date Stamp

Return Document to:
 Frederick C. Bauman, Esq.
 AZ Bar # 17121
 5821 Pristine Falls Ave.
 Las Vegas, NV 89131

532
 IAC

Form 3830-2
 (January 2000)
 Tel: (702) 396-5292

UNITED STATES
 DEPARTMENT OF THE INTERIOR
 BUREAU OF LAND MANAGEMENT

AMC 361076
 AMC 360428
 AMC 357922
 AMC 360061
 AMC 360022

FORM APPROVED
 OMB NO. 1004-0114
 Expires: December 31, 2002

MAINTENANCE FEE WAIVER CERTIFICATION

SEE INSTRUCTIONS ON REVERSE

1. This small miner waiver is filed for the assessment year beginning at noon on September 1, 2004 and ending at noon on September 1, 2005
2. The undersigned and all related parties owned ten or fewer mining claims, mill, or tunnel sites located and maintained on Federal lands in the United States of America on September 1, 2004.
3. The undersigned have performed the assessment work required by law for each mining claim listed prior to filing this waiver and understand that by filing this form; an affidavit of assessment work must be recorded by the December 30th following the filing of this waiver.
4. The undersigned understand that if the assessment work obligation has not yet come due under 30 U.S.C. 28 (for those claims in their first assessment year only); a notice of intent to hold reciting this condition must be recorded by the December 30th following the filing of this waiver.
5. The undersigned understand that mill and tunnel sites may also be listed upon this waiver and be waived from payment of the maintenance fee; and that a notice of intent to hold for these sites is required to be recorded by the December 30th immediately following the filing of this waiver.
6. The undersigned understand and acknowledge that pursuant to 43 U.S.C. 1212 and 18 U.S.C. 1001; the filing or recording of a false, fictitious, or fraudulent document with the Bureau of Land Management may result in a fine of up to \$250,000, a prison term not to exceed five years, or both.
7. The mining claims, mill or tunnel sites for which this waiver from payment of the maintenance fees is requested are:

CLAIM OR SITE NAME	BLM RECORDATION SERIAL NUMBER
1. Argo	AMC 360022
2. Big John #5	AMC 360062
3. Big John #6	AMC 360063
4. GQ #1	AMC 357926
5. Armil	AMC # 360428
6. GQ #2	AMC # 360429
7. GQ #3	AMC # 360430
8. GQ #4	AMC # 360431
9. GQ #15	AMC # 361076
10. GQ #16	AMC # 361077

The owner(s) (claimants) of the above mining claims and sites are:
 BIG JOHN GOLD MINES, LLC
 (Owner's Name - Please Print)
 John B. McIntyre, Manager
 6907 Baylor Dr.
 (Street or P.O. Box)
 Alexandria VA 22307
 (City) (State) (Zip Code)

BIG JOHN GOLD MINES, LLC
 By John B. McIntyre
 (Owner's Signature)
 John B. McIntyre, Manager

(Owner's Name - Please Print)
 (Street or P.O. Box)
 (City) (State) (Zip Code)

(Owner's Signature)
 STATE OFFICE
 BUREAU OF LAND MANAGEMENT
 PHOENIX, ARIZONA
 2004 AUG -2 A 10: 07

(Owner's Name - Please Print)
 (Street or P.O. Box)
 (City) (State) (Zip Code)

ENTERED IN COMPUTER
 JE 10/20/04

(Owner's Name - Please Print)

(Owner's Signature)

(Street or P.O. Box)

(City)

(State)

(Zip Code)

(Owner's Name - Please Print)

(Owner's Signature)

(Street or P.O. Box)

(City)

(State)

(Zip Code)

(Owner's Name - Please Print)

(Owner's Signature)

(Street or P.O. Box)

(City)

(State)

(Zip Code)

(Owner's Name - Please Print)

(Owner's Signature)

(Street or P.O. Box)

(City)

(State)

(Zip Code)

INSTRUCTIONS

- 1. This certification is made under the provisions of § 1744 of Title 43 and § 28-28k of Title 30 of the United States Code; and the regulations thereunder (43 CFR Part 3830).
2. The claimant(s) must fill in the dates in paragraph 1 for the beginning and ending of the assessment year for which this waiver is sought.
3. The claimant(s) must fill in the date in paragraph 2 for the beginning of the assessment year for which this waiver is sought.
4. All claim and site names and Bureau of Land Management (BLM) serial numbers must be listed for the mining claims, mill sites, and tunnel sites for which the waiver is sought.
5. All owners of the mining claims, mill sites, and tunnel sites and their addresses must be given.
6. This waiver form must be signed by all the claimants or their designated agent, in original form. If an agent is designated, a notarized designation of agent, signed by all of the claimants with proper address given, must be submitted with this waiver.

- 7. This form must be filed no later than September 1st for the upcoming assessment year in the BLM State Office where the mining claims or sites are recorded, or the waiver cannot be granted by the BLM. (Example: to obtain a waiver for the assessment year 2000, which begins at noon on September 1, 1999, you must qualify for and file for a waiver no later than September 1, 1999 in the proper BLM State Office).
8. For all mining claims which require assessment work, you must record an affidavit of labor on or before the December 30th immediately following the filing of this waiver. For all other mining claims or sites waived, you must record a notice of intent to hold on or before the December 30th immediately following the filing of this waiver.
9. Mill and tunnel sites may also be listed upon this waiver and be waived from payment of the maintenance fee. A notice of intent to hold for these sites is required to be filed by the December 30th following the filing of this waiver.

NOTICE/BURDEN HOURS STATEMENT

The Privacy Act of 1974, as amended, and the regulation in 43 CFR 2.48(d) provide that you be furnished the following information in connection with the information required by this certification of waiver from rental fees.

AUTHORITY: 30 U.S.C. 28-28k; 43 U.S.C. 1201, 1457, 1740, and 1744; and 43 CFR 3830.

PRINCIPLE PURPOSE: This information is to be used to verify that the owner(s) (claimants) of a mining claim has complied with 30 U.S.C. 28f and is entitled to perform assessment work in lieu of paying the maintenance fee for the mining claims listed on this form.

ROUTINE USE: (1) Adjudication of the claimant(s) certification of waiver from paying the maintenance fee otherwise required by 30 U.S.C. 28f. (2) Disclosure may be made to appropriate Federal agencies when location is made within the agency's geographic area of responsibility. (3) Information from the record and/or the record will be transferred to the appropriate Federal, State, or local agency, or a member of the public in response to a specific request for pertinent information. (4) Information may also be provided to the Department of Justice or in a proceeding before a court or adjudicative body; or to Federal, State, local or foreign agencies when needed for enforcement of civil or criminal codes or applicable regulations concerning title rights upon the public land.

EFFECT OF NOT PROVIDING INFORMATION: Disclosure of this information is required by 30 U.S.C. 28f and 43 CFR Part 3830 for those qualified claimants wishing to take the small miner waiver allowed. Failure to supply the information required in this form to support the claimants certification of waiver from payment of the otherwise required maintenance fees will result in the waiver being disallowed and the mining claims subject to forfeiture by BLM under 30 U.S.C. 28i.

The Paperwork Reduction Act of 1995 requires us to inform you that:

This information is being collected to allow the BLM to determine if you qualify for a waiver from the payment of \$100 per mining claim or site maintenance fee established in 30 U.S.C. 28f and the implementing regulations at 43 CFR 3830. A response to this request is required in accordance with the statute to obtain your benefit.

BLM would like you to know that you do not have to respond to this, or any other, Federal agency-sponsored information collection unless it displays a currently valid OMB control number.

Public reporting burden for this form is estimated to average 8 minutes (0.133 hours) per response, including time to review instructions, gathering and maintaining data, and completing and reviewing the form. Direct comments regarding this burden estimate, or any other aspect of this form, to the U.S. Department of the Interior, Bureau of Land Management, (1004-0114) Bureau Clearance Officer (WO-630), Mail Stop 401 LS, 1849 C St., N.W., Washington, D.C. 20240.

FOR OFFICIAL USE ONLY

2004 AUG - 2 A 10: 07
LAND MANAGEMENT
BUREAU OF
PHOENIX, ARIZONA
STATE OFFICE
ARIZONA

AMC 357922
AMC 360022
AMC 360061
AMC 360428
AMC 361076

A3850-1 (NOV.2001)

Return Document to:
Frederick C. Bayman Esq - AZ BAR #17121
5821 Pristine Falls Ave.
Las Vegas, NV 89131
Telephone: (702) 396-5292

No. of Claims: 4 x \$5 = 30
Receipt No.: _____ Check No.: MO
Init: 2
FOR BLM USE ONLY
10/3

AFFIDAVIT OF PERFORMANCE OF ANNUAL WORK. Also fill in Items 1 through 9 and the reverse side of this document.

NOTICE OF INTENTION TO HOLD. I intend to hold the claims(s)/site(s) listed on the reverse side of this document for the calendar year 2005. Also fill in Items 1 through 4 and Item 9.

Notices of Intention to Hold are for mill sites and tunnel sites or for mining claims when assessment work has not been done, regardless of whether the annual assessment has been suspended, deferred, or not yet accrued. The filing of a Notice of Intention to Hold shall not relieve the owner of complying with federal and state laws pertaining to the performance of annual assessment work. Notices of Intention to Hold for mill sites or tunnel sites need not be county recorded. For mining claims the form filed with the Bureau of Land Management (BLM) must be identical to the one that was or will be filed with the county.

Evidence of Annual Assessment Work or a Notice of Intention to Hold must be filed each calendar year following the calendar year in which the claim/site was located. **All claims listed on a single affidavit must be contiguous.**

1. State of ~~Arizona~~ Virginia, County of Fairfax ss:
2. I, (Name) John B. McIntyre
3. Reside at (Address) 6907 Baylor Dr.
City Alexandria, County Fairfax, State VA Zip 22307

being duly sworn, deposes and says that he/she is a citizen of the United States, more than eighteen years of age, that all of the facts set forth in this affidavit/notice, subject to the provisions and penalties of 18 U.S.C. 1001 pertaining to the filing of false, fictitious, or fraudulent statements with the United States, are true and correct according to the best of my knowledge, information and belief.

4. Owner's name and address (If not shown in Items 1-3 above). Check here if this is a change of address.
BIG JOHN GOLD MINES, LLC - c/o John B McIntyre, Manager
6907 Baylor Dr, Alexandria, VA 22307

5. That I am personally acquainted with the mining claim(s). The work and improvements were made by and at the expense of the owner(s) of said claim(s). Said contiguous group of claims, listed on the reverse side of this document, are situated in the _____ Mining District, _____ County, Arizona.

6. That between the dates starting at 12 o'clock noon on September 1, 20____ and ending at 12 o'clock noon on September 1, 20____ at least \$ _____ Dollars worth of work and improvements were done and performed upon said claim(s) or upon one or more of a contiguous group of claims for the benefit of all, or wholly or partly outside of a contiguous group of claims for the benefit of all, not including the location work.

7. That the following persons were employed to perform the work and improvements described herein: _____

ENTERED IN COMPUTER
RE 10/20/04

8. That the work and improvements performed were: _____

9. Dated: July 13, 2004 Signature: John B. McIntyre
 SUBSCRIBED AND SWORN TO before me, a Notary Public, this 13 day of July, 2004
 by John Bowie McIntyre
 Notary Public [Signature]
 MY COMMISSION EXPIRES 2-31-2005

If the claims/sites have consecutive BLM numbers and are in the same Township, Range and Section(s), they may be listed as follows:

Sample 1 - 10	A MC 19640 - 49	Dkt/Pg 1025/1-10 Recording #9106173-82	4N 20W 36
<u>Claim/Site Name</u>	<u>Serial Number</u>	<u>Dkt/Pg or Record # of Orig Location Notice</u>	<u>TWN SHP RNG SEC(S)</u>
<u>Armil</u>	<u>Amc 360428</u>	<u>Bk 4836 Pg 672</u>	<u>18N 20W 4, 9</u>
<u>GQ # 2</u>	<u>Amc 360429</u>	<u>Bk 4826 Pg 155</u>	<u>18N 20W 4, 9</u>
<u>GQ # 3</u>	<u>Amc 360430</u>	<u>Bk 4826 Pg 158</u>	<u>18N 20W 10, 15</u>
<u>GQ # 4</u>	<u>Amc 360431</u>	<u>Bk 4836 Pg 674</u>	<u>18N 20W 4, 5</u>
<u>GQ # 15</u>	<u>Amc 361076</u>	<u>Bk 4926 Pg 339</u>	<u>18N 20W 3, 4, 9, 10</u>
<u>GQ # 16</u>	<u>Amc 361077</u>	<u>Bk 4926 Pg 342</u>	<u>18N 20W 10</u>

BLM requires a \$5 nonrefundable service charge for each mining claim, mill site or tunnel site payable on or before December 30th (not the 31st). Mail to:

Bureau of Land Management
 222 North Central Avenue
 Phoenix, Arizona 85004-2203
 602-417-9200
 www.az.blm.gov

This form is for the purpose of complying with the laws of the United States Department of the Interior, Bureau of Land Management and the State of Arizona pertaining to assessment work and/or notice of intention to hold. 30 U.S.C. 28, 43 CFR 3833.2, ARS 27-208. Subject to Paperwork Reduction Act and Privacy Act statements available at the BLM AZ State Office. This form is not copyrighted. It may be reproduced without permission.

BLM Date Stamp

STATE OF ARIZONA
PHOENIX, ARIZONA
2004 AUG - 2
LAND MANAGEMENT
A3850-1 (NOV. 2001)

Return Document to:
Fredrick C. Bauman, Esq. - AZ Bar # 17121
5821 Pristine Falls Ave.
Las Vegas, NV 89131
Telephone: (702) 396-5292

No. of Claims: 1 x \$5 = 0500
Receipt No.: _____ Check No.: M0
Init: (Signature) FOR BLM USE ONLY
2 of 3

AFFIDAVIT OF PERFORMANCE OF ANNUAL WORK. Also fill in Items 1 through 9 and the reverse side of this document.

NOTICE OF INTENTION TO HOLD. I intend to hold the claims(s)/site(s) listed on the reverse side of this document for the calendar year 2005. Also fill in Items 1 through 4 and Item 9.

Notices of Intention to Hold are for mill sites and tunnel sites or for mining claims when assessment work has not been done, regardless of whether the annual assessment has been suspended, deferred, or not yet accrued. The filing of a Notice of Intention to Hold shall not relieve the owner of complying with federal and state laws pertaining to the performance of annual assessment work. Notices of Intention to Hold for mill sites or tunnel sites need not be county recorded. For mining claims the form filed with the Bureau of Land Management (BLM) must be identical to the one that was or will be filed with the county.

Evidence of Annual Assessment Work or a Notice of Intention to Hold must be filed each calendar year following the calendar year in which the claim/site was located. **All claims listed on a single affidavit must be contiguous.**

- VIRGINIA
1. State of Arizona, County of FAIRFAX ss:
2. I, (Name) John B. McIntyre
3. Reside at (Address) 6907 Baylor Dr
City Alexandria, County Fairfax, State VA Zip 22307

being duly sworn, deposes and says that he/she is a citizen of the United States, more than eighteen years of age, that all of the facts set forth in this affidavit/notice, subject to the provisions and penalties of 18 U.S.C. 1001 pertaining to the filing of false, fictitious, or fraudulent statements with the United States, are true and correct according to the best of my knowledge, information and belief.

4. Owner's name and address (If not shown in Items 1-3 above). Check here if this is a change of address.
BIG JOHN GOLD MINES, LLC, c/o John B McIntyre, Manager,
6907 Baylor Dr, Alexandria, VA 22307

5. That I am personally acquainted with the mining claim(s). The work and improvements were made by and at the expense of the owner(s) of said claim(s). Said contiguous group of claims, listed on the reverse side of this document, are situated in the San Francisco Mining District, Mohave County, Arizona.

6. That between the dates starting at 12 o'clock noon on September 1, 2003 and ending at 12 o'clock noon on September 1, 2004 at least \$ 125.00 Dollars worth of work and improvements were done and performed upon said claim(s) or upon one or more of a contiguous group of claims for the benefit of all, or wholly or partly outside of a contiguous group of claims for the benefit of all, not including the location work.

7. That the following persons were employed to perform the work and improvements described herein: Fred Bauman

Return Document to:
 Frederick C. Baumann, Esq.
 AZ Bar # 17121
 5821 Pristine Falls Ave.
 Las Vegas, NV 89131

RECEIVED
 BUREAU OF
 LAND MANAGEMENT

72

AMC 357550
 AMC 357865
 AMC 357922
 FORM APPROVED
 OMB NO. 1004-0114
 Expires: December 31, 2002
 AMC 360061

Form 3830-2
 (January 2000)
 UNITED STATES
 DEPARTMENT OF THE INTERIOR
 BUREAU OF LAND MANAGEMENT
 MAINTENANCE FEE WAIVER CERTIFICATION

2004 JUL 23 A 9:24

SEE INSTRUCTIONS ON REVERSE

ARIZONA

- This small miner waiver is filed for the assessment year beginning at noon on September 1, 2004 and ending at noon on September 1, 2005.
- The undersigned and all related parties owned ten or fewer mining claims, mill, or tunnel sites located and maintained on Federal lands in the United States of America on September 1, 2004.
- The undersigned have performed the assessment work required by law for each mining claim listed prior to filing this waiver and understand that by filing this form; an affidavit of assessment work must be recorded by the December 30th following the filing of this waiver.
- The undersigned understand that if the assessment work obligation has not yet come due under 30 U.S.C. 28 (for those claims in their first assessment year only); a notice of intent to hold reciting this condition must be recorded by the December 30th following the filing of this waiver.
- The undersigned understand that mill and tunnel sites may also be listed upon this waiver and be waived from payment of the maintenance fee; and that a notice of intent to hold for these sites is required to be recorded by the December 30th immediately following the filing of this waiver.
- The undersigned understand and acknowledge that pursuant to 43 U.S.C. 1212 and 18 U.S.C. 1001; the filing or recording of a false, fictitious, or fraudulent document with the Bureau of Land Management may result in a fine of up to \$250,000, a prison term not to exceed five years, or both.
- The mining claims, mill or tunnel sites for which this waiver from payment of the maintenance fees is requested are:

CLAIM OR SITE NAME	BLM RECORDATION SERIAL NUMBER
1. CSX#1	AMC# 357550
2. CSX#2	AMC# 357551
3. CSX#7	AMC# 357552
4. Monstro Verde #2	AMC# 357865
5. Monstro Verde #3	AMC# 357866
6. BIG JOHN #1/LODE	AMC# 357922
7. BJ#1	AMC# 357923
8. BJ#2	AMC# 357924
9. BJ#3	AMC# 357925
10. BIG JOHN #4	AMC# 360061

The owner(s) (claimants) of the above mining claims and sites are:
 Golden Goose Gold Mines LLC
 By: Kevin + Arlene Lantz, Managers
 7008 NARROW OAK TRAIL
 (Street or P.O. Box)
 Austin TX 78759
 (City) (State) (Zip Code)

GOLDEN GOOSE GOLD MINES LLC
 By: Kevin Lantz, Manager
 (Owner's Signature)

(Owner's Name - Please Print)
 (Street or P.O. Box)
 (City) (State) (Zip Code)

By: Arlene Lantz, Manager
 (Owner's Signature)

(Owner's Name - Please Print)
 (Street or P.O. Box)
 (City) (State) (Zip Code)

(Owner's Signature)

ENTERED IN COMPUTER

8/3/04

(Owner's Name - Please Print)

(Owner's Signature)

(Street or P.O. Box)

(City)

(State)

(Zip Code)

(Owner's Name - Please Print)

(Owner's Signature)

(Street or P.O. Box)

(City)

(State)

(Zip Code)

(Owner's Name - Please Print)

(Owner's Signature)

(Street or P.O. Box)

(City)

(State)

(Zip Code)

(Owner's Name - Please Print)

(Owner's Signature)

(Street or P.O. Box)

(City)

(State)

(Zip Code)

INSTRUCTIONS

1. This certification is made under the provisions of § 1744 of Title 43 and § 28-28k of Title 30 of the United States Code; and the regulations thereunder (43 CFR Part 3830).
2. The claimant(s) must fill in the dates in paragraph 1 for the beginning and ending of the assessment year for which this waiver is sought.
3. The claimant(s) must fill in the date in paragraph 2 for the beginning of the assessment year for which this waiver is sought.
4. All claim and site names and Bureau of Land Management (BLM) serial numbers must be listed for the mining claims, mill sites, and tunnel sites for which the waiver is sought.
5. All owners of the mining claims, mill sites, and tunnel sites and their addresses must be given.
6. This waiver form must be signed by all the claimants or their designated agent, in original form. If an agent is designated, a notarized designation of agent, signed by all of the claimants with proper address given, must be submitted with this waiver.

7. This form must be filed no later than September 1st for the upcoming assessment year in the BLM State Office where the mining claims or sites are recorded, or the waiver cannot be granted by the BLM. (Example: to obtain a waiver for the assessment year 2000, which begins at noon on September 1, 1999, you must qualify for and file for a waiver no later than September 1, 1999 in the proper BLM State Office).
8. For all mining claims which require assessment work, you must record an affidavit of labor on or before the December 30th immediately following the filing of this waiver. For all other mining claims or sites waived, you must record a notice of intent to hold on or before the December 30th immediately following the filing of this waiver.
9. Mill and tunnel sites may also be listed upon this waiver and be waived from payment of the maintenance fee. A notice of intent to hold for these sites is required to be filed by the December 30th following the filing of this waiver.

NOTICE/BURDEN HOURS STATEMENT

The Privacy Act of 1974, as amended, and the regulation in 43 CFR 2.48(d) provide that you be furnished the following information in connection with the information required by this certification of waiver from rental fees.

AUTHORITY: 30 U.S.C. 28-28k; 43 U.S.C. 1201, 1457, 1740, and 1744; and 43 CFR 3830.

PRINCIPLE PURPOSE: This information is to be used to verify that the owner(s) (claimants) of a mining claim has complied with 30 U.S.C. 28f and is entitled to perform assessment work in lieu of paying the maintenance fee for the mining claims listed on this form.

ROUTINE USE: (1) Adjudication of the claimant(s) certification of waiver from paying the maintenance fee otherwise required by 30 U.S.C. 28f. (2) Disclosure may be made to appropriate Federal agencies when location is made within the agency's geographic area of responsibility. (3) Information from the record and/or the record will be transferred to the appropriate Federal, State, or local agency, or a member of the public in response to a specific request for pertinent information. (4) Information may also be provided to the Department of Justice or in a proceeding before a court or adjudicative body; or to Federal, State, local or foreign agencies when needed for enforcement of civil or criminal codes or applicable regulations concerning title rights upon the public land.

EFFECT OF NOT PROVIDING INFORMATION: Disclosure of this information is required by 30 U.S.C. 28f and 43 CFR Part 3830 for those qualified claimants wishing to take the small miner waiver allowed. Failure to supply the information required in this form to support the claimants certification of waiver from payment of the otherwise required maintenance fees will result in the waiver being disallowed and the mining claims subject to forfeiture by BLM under 30 U.S.C. 28i.

The Paperwork Reduction Act of 1995 requires us to inform you that:

This information is being collected to allow the BLM to determine if you qualify for a waiver from the payment of \$100 per mining claim or site maintenance fee established in 30 U.S.C. 28f and the implementing regulations at 43 CFR 3830. A response to this request is required in accordance with the statute to obtain your benefit.

BLM would like you to know that you do not have to respond to this, or any other, Federal agency-sponsored information collection unless it displays a currently valid OMB control number.

Public reporting burden for this form is estimated to average 8 minutes (0.133 hours) per response, including time to review instructions, gathering and maintaining data, and completing and reviewing the form. Direct comments regarding this burden estimate, or any other aspect of this form, to the U.S. Department of the Interior, Bureau of Land Management, (1004-0114) Bureau Clearance Officer (WO-630), Mail Stop 401 LS, 1849 C St., N.W., Washington, D.C. 20240.

FOR OFFICIAL USE ONLY

AMC 357550
AMC 357865
AMC 357926

Return Document to:

Kevin + Arlene Lantz
7008 Narrow Oak Trail
Austin, TX 78751
Telephone: _____

A3850-1 (NOV.2001)

No. of Claims: <u>10</u>	x \$5 = <u>50⁰⁰</u>
Receipt No.: _____	Check No.: <u>mo</u>
Init: <u>✓</u>	FOR BLM USE ONLY

10/3

AFFIDAVIT OF PERFORMANCE OF ANNUAL WORK. Also fill in Items 1 through 9 and the reverse side of this document.

NOTICE OF INTENTION TO HOLD. I intend to hold the claim(s)/site(s) listed on the reverse side of this document for the calendar year 2004. Also fill in Items 1 through 4 and Item 9.

Notices of Intention to Hold are for mill sites and tunnel sites or for mining claims when assessment work has not been done, regardless of whether the annual assessment has been suspended, deferred, or not yet accrued. The filing of a Notice of Intention to Hold shall not relieve the owner of complying with federal and state laws pertaining to the performance of annual assessment work. Notices of Intention to Hold for mill sites or tunnel sites need not be county recorded. For mining claims the form filed with the Bureau of Land Management (BLM) must be identical to the one that was or will be filed with the county.

Evidence of Annual Assessment Work or a Notice of Intention to Hold must be filed each calendar year following the calendar year in which the claim/site was located. **All claims listed on a single affidavit must be contiguous.**

1. State of TEXAS, County of TRAVIS ss:
2. I, (Name) Kevin Lantz
3. Reside at (Address) 7008 Narrow Oak Trail
City Austin, County TRAVIS, State TX Zip 78751

being duly sworn, deposes and says that he/she is a citizen of the United States, more than eighteen years of age, that all of the facts set forth in this affidavit/notice, subject to the provisions and penalties of 18 U.S.C. 1001 pertaining to the filing of false, fictitious, or fraudulent statements with the United States, are true and correct according to the best of my knowledge, information and belief.

4. Owner's name and address (If not shown in Items 1-3 above). Check here if this is a change of address.
Golden Goose Gold Mines, LLC, c/o Kevin + Arlene Lantz
7008 Narrow Oak Trail, Austin, TX 78751

5. That I am personally acquainted with the mining claim(s). The work and improvements were made by and at the expense of the owner(s) of said claim(s). Said contiguous group of claims, listed on the reverse side of this document, are situated in the _____ Mining District, _____ County, Arizona.

6. That between the dates starting at 12 o'clock noon on September 1, 20____ and ending at 12 o'clock noon on September 1, 20____ at least \$ _____ Dollars worth of work and improvements were done and performed upon said claim(s) or upon one or more of a contiguous group of claims for the benefit of all, or wholly or partly outside of a contiguous group of claims for the benefit of all, not including the location work.

7. That the following persons were employed to perform the work and improvements described herein: _____

11/3/03 BK
ENTERED INTO COMPUTER

8. That the work and improvements performed were: _____


9. Dated: 11/13/03 Signature: [Signature]

SUBSCRIBED AND SWORN TO before me, a Notary Public, this 13 day of Nov., 2003

by Kevin Lantz

Notary Public [Signature]

MY COMMISSION EXPIRES 8/22/2006




If the claims/sites have consecutive BLM numbers and are in the same Township, Range and Section(s) they may be listed as follows:

Claim/Site Name	Serial Number	Dkt/Pg or Record # of Orig Location Notice	TWN
			SHP RNG SEC(S)
<u>CSX #1</u>	<u>AMC 357550</u>	<u>Fee#2003-00299</u>	<u>6N 20W 27,28</u>
<u>CSX #6</u>	<u>AMC 357551</u>	<u>Fee#2003-00483</u>	<u>6N 20W 33,34</u>
<u>CSX #7</u>	<u>AMC 357552</u>	<u>Fee #2003-00484</u>	<u>6N 20W 33,34</u> <u>5N 20W 3,4</u>

BLM requires a \$5 nonrefundable service charge for each mining claim, mill site or tunnel site payable on or before December 30th (not the 31st). Mail to:

Bureau of Land Management
222 North Central Avenue
Phoenix, Arizona 85004-2203
602-417-9200
www.az.blm.gov

This form is for the purpose of complying with the laws of the United States Department of the Interior, Bureau of Land Management and the State of Arizona pertaining to assessment work and/or notice of intention to hold. 30 U.S.C. 28, 43 CFR 3833.2, ARS 27-208. Subject to Paperwork Reduction Act and Privacy Act statements available at the BLM AZ State Office. This form is not copyrighted. It may be reproduced without permission.



Return Document to:

A3850-1 (NOV.2001)

Kevin + Arlene Lantz
7008 Narrow Oak Tr
Austin, TX 78751
Telephone: _____

No. of Claims: _____	x \$5 = _____
Receipt No.: _____	Check No.: _____
Init: _____	FOR BLM USE ONLY

JMB

AFFIDAVIT OF PERFORMANCE OF ANNUAL WORK. Also fill in Items 1 through 9 and the reverse side of this document.

NOTICE OF INTENTION TO HOLD. I intend to hold the claims(s)/site(s) listed on the reverse side of this document for the calendar year 2004. Also fill in Items 1 through 4 and Item 9.

Notices of Intention to Hold are for mill sites and tunnel sites or for mining claims when assessment work has not been done, regardless of whether the annual assessment has been suspended, deferred, or not yet accrued. The filing of a Notice of Intention to Hold shall not relieve the owner of complying with federal and state laws pertaining to the performance of annual assessment work. Notices of Intention to Hold for mill sites or tunnel sites need not be county recorded. For mining claims the form filed with the Bureau of Land Management (BLM) must be identical to the one that was or will be filed with the county.

Evidence of Annual Assessment Work or a Notice of Intention to Hold must be filed each calendar year following the calendar year in which the claim/site was located. All claims listed on a single affidavit must be contiguous.

1. State of TEXAS, County of TRAVIS ss:
2. I, (Name) Kevin Lantz
3. Reside at (Address) 7008 Narrow Oak Trail
City Austin, County TRAVIS, State TX Zip 78751

being duly sworn, deposes and says that he/she is a citizen of the United States, more than eighteen years of age, that all of the facts set forth in this affidavit/notice, subject to the provisions and penalties of 18 U.S.C. 1001 pertaining to the filing of false, fictitious, or fraudulent statements with the United States, are true and correct according to the best of my knowledge, information and belief.

4. Owner's name and address (If not shown in Items 1-3 above). Check here if this is a change of address.
Golden Goose Gold Mines, LLC, c/o Kevin + Arlene Lantz, 7008 Narrow Oak Tr, Austin, TX 78751

5. That I am personally acquainted with the mining claim(s). The work and improvements were made by and at the expense of the owner(s) of said claim(s). Said contiguous group of claims, listed on the reverse side of this document, are situated in the _____ Mining District, _____ County, Arizona.

6. That between the dates starting at 12 o'clock noon on September 1, 20____ and ending at 12 o'clock noon on September 1, 20____ at least \$ _____ Dollars worth of work and improvements were done and performed upon said claim(s) or upon one or more of a contiguous group of claims for the benefit of all, or wholly or partly outside of a contiguous group of claims for the benefit of all, not including the location work.


7. That the following persons were employed to perform the work and improvements described herein: _____

12/31/04 BTG
ENTERED INTO COMPUTER

8. That the work and improvements performed were: _____

9. Dated: 11/13/03 Signature: [Signature] day of _____, 2003

SUBSCRIBED AND SWORN TO before me, a Notary Public, this _____ day of _____
 by Kevin Lantz
 Notary Public [Signature]
 MY COMMISSION EXPIRES 8/22/2006



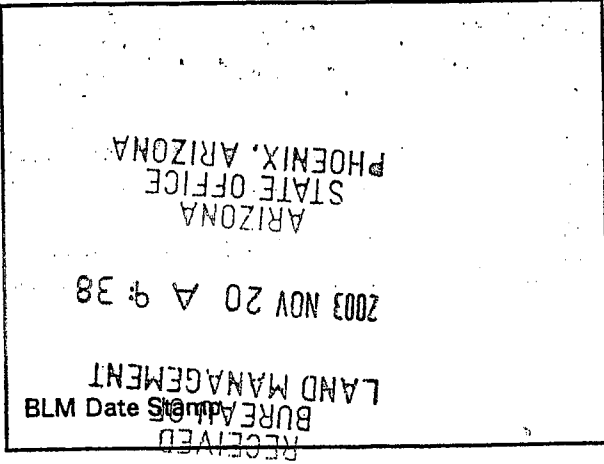
If the claims/sites have consecutive BLM numbers and are in the same township, range and section(s), they may be listed as follows:

Claim/Site Name	Serial Number	Dkt/Pg or Record # of Orig Location Notice	TWN SHP	RNG	SEC(S)
Sample 1 - 10	A MC 19640 - 49	Dkt/Pg 1025/1-10 Recording #9106173-82	4N	20W	36
<u>BIG JOHN #1 LODE</u>	<u>AMC 357922</u>	<u>BK 4480 Pg 821</u>	<u>19N</u>	<u>20W</u>	<u>22, 23</u>
<u>BJ #1</u>	<u>AMC 357923</u>	<u>BK 4480 Pg 823</u>	<u>19N</u>	<u>20W</u>	<u>22, 23, 24</u>
<u>BJ #2</u>	<u>AMC 357924</u>	<u>BK 4480 Pg 826</u>	<u>19N</u>	<u>20W</u>	<u>26</u>
<u>BJ #3</u>	<u>AMC 357925</u>	<u>BK 4480 Pg 829</u>	<u>19N</u>	<u>20W</u>	<u>26</u>
<u>GQ #1</u>	<u>AMC 357926</u>	<u>BK 4480 Pg 832</u>	<u>18N</u>	<u>20W</u>	<u>9, 10</u>

BLM requires a \$5 nonrefundable service charge for each mining claim, mill site or tunnel site payable on or before December 30th (not the 31st). Mail to:

Bureau of Land Management
 222 North Central Avenue
 Phoenix, Arizona 85004-2203
 602-417-9200
 www.az.blm.gov

This form is for the purpose of complying with the laws of the United States Department of the Interior, Bureau of Land Management and the State of Arizona pertaining to assessment work and/or notice of intention to hold. 30 U.S.C. 28, 43 CFR 3833.2, ARS 27-208. Subject to Paperwork Reduction Act and Privacy Act statements available at the BLM AZ State Office. This form is not copyrighted. It may be reproduced without permission.



Return Document to:

A3850-1(NOV.2001)

Kevin + Arlene Lantz
7008 Narrow Oak Tr
Austin, TX 78751
Telephone: _____

No. of Claims: _____	x \$5 = _____
Receipt No.: _____	Check No.: _____
Init: _____	FOR BLM USE ONLY <u>3 of 3</u>

AFFIDAVIT OF PERFORMANCE OF ANNUAL WORK. Also fill in Items 1 through 9 and the reverse side of this document.

NOTICE OF INTENTION TO HOLD. I intend to hold the claims(s)/site(s) listed on the reverse side of this document for the calendar year 2004. Also fill in Items 1 through 4 and Item 9.

Notices of Intention to Hold are for mill sites and tunnel sites or for mining claims when assessment work has not been done, regardless of whether the annual assessment has been suspended, deferred, or not yet accrued. The filing of a Notice of Intention to Hold shall not relieve the owner of complying with federal and state laws pertaining to the performance of annual assessment work. Notices of Intention to Hold for mill sites or tunnel sites need not be county recorded. For mining claims the form filed with the Bureau of Land Management (BLM) must be identical to the one that was or will be filed with the county.

Evidence of Annual Assessment Work or a Notice of Intention to Hold must be filed each calendar year following the calendar year in which the claim/site was located. All claims listed on a single affidavit must be contiguous.

1. State of TEXAS County of TRAVIS ss:

2. I, (Name) Kevin Lantz

3. Reside at (Address) 7008 Narrow Oak Trail
City Austin, County Travis, State TX Zip 78751

being duly sworn, deposes and says that he/she is a citizen of the United States, more than eighteen years of age; that all of the facts set forth in this affidavit/notice, subject to the provisions and penalties of 18 U.S.C. 1001 pertaining to the filing of false, fictitious, or fraudulent statements with the United States, are true and correct according to the best of my knowledge, information and belief.

4. Owner's name and address (If not shown in Items 1-3 above). Check here if this is a change of address.

Golden Goose Gold Mines, LLC, c/o Kevin + Arlene Lantz,
7008 Narrow Oak Tr, Austin, TX 78751

5. That I am personally acquainted with the mining claim(s). The work and improvements were made by and at the expense of the owner(s) of said claim(s). Said contiguous group of claims, listed on the reverse side of this document, are situated in the _____ Mining District, _____ County, Arizona.

6. That between the dates starting at 12 o'clock noon on September 1, 20____ and ending at 12 o'clock noon on September 1, 20____ at least \$_____ Dollars worth of work and improvements were done and performed upon said claim(s) or upon one or more of a contiguous group of claims for the benefit of all, or wholly or partly outside of a contiguous group of claims for the benefit of all, not including the location work.


7. That the following persons were employed to perform the work and improvements described herein: _____

ENTERED INTO COMPUTER 12/3/03 JK

8. That the work and improvements performed were: _____

9. Dated: 11/13/03 Signature: [Signature]
 SUBSCRIBED AND SWORN TO before me, a Notary Public, this 13 day of Nov, 2003

by Kevin Lantz
 Notary Public [Signature]
 MY COMMISSION EXPIRES 8/22/2006



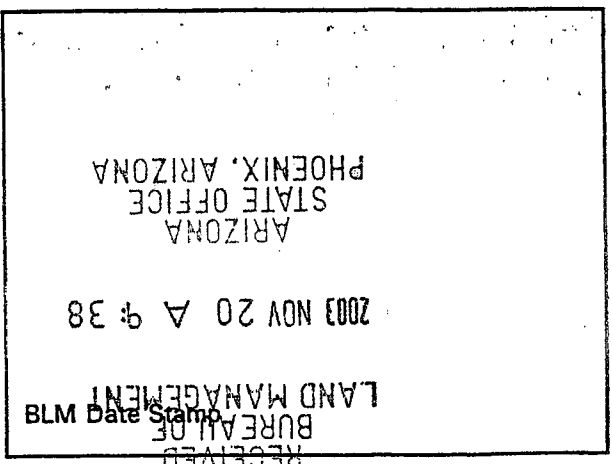
If the claims/sites have consecutive BLM numbers and are in the same Township, Range and Section(s), they may be listed as follows:

Claim/Site Name	Serial Number	Dkt/Pg or Record # of Orig Location Notice	TWN SHP RNG SEC(S)
Sample 1 - 10	A MC 19640 - 49	Dkt/Pg 1025/1-10 Recording #9106173-82	4N 20W 36
<u>MONSTRO VERDE #2</u>	<u>AMC 357865</u>	<u>BK 4012 Pg 537</u>	<u>12N 2E 3</u>
<u>MONSTRO VERDE #3</u>	<u>AMC 357866</u>	<u>BK 4012 Pg 538</u>	<u>12N 2E 2</u>
			<u>13N 2E 34</u>

BLM requires a \$5 nonrefundable service charge for each mining claim, mill site or tunnel site payable on or before December 30th (not the 31st). Mail to:

Bureau of Land Management
 222 North Central Avenue
 Phoenix, Arizona 85004-2203
 602-417-9200
 www.az.blm.gov

This form is for the purpose of complying with the laws of the United States Department of the Interior, Bureau of Land Management and the State of Arizona pertaining to assessment work and/or notice of intention to hold. 30 U.S.C. 28, 43 CFR 3833.2, ARS 27-208. Subject to Paperwork Reduction Act and Privacy Act statements available at the BLM AZ State Office. This form is not copyrighted. It may be reproduced without permission.



Amc 357922
Amc 357866
Amc 357550

570

Form 3830-2
(January 2000)

UNITED STATES
DEPARTMENT OF THE INTERIOR
BUREAU OF LAND MANAGEMENT

MAINTENANCE FEE WAIVER CERTIFICATION

FORM APPROVED
OMB NO. 1004-0114
Expires: December 31, 2002

SEE INSTRUCTIONS ON REVERSE

1. This small miner waiver is filed for the assessment year beginning at noon on September 1, 2003 and ending at noon on September 1, 2004.
2. The undersigned and all related parties owned ten or fewer mining claims, mill, or tunnel sites located and maintained on Federal lands in the United States of America on September 1, 2003.
3. The undersigned have performed the assessment work required by law for each mining claim listed prior to filing this waiver and understand that by filing this form; an affidavit of assessment work must be recorded by the December 30th following the filing of this waiver.
4. The undersigned understand that if the assessment work obligation has not yet come due under 30 U.S.C. 28 (for those claims in their first assessment year only); a notice of intent to hold reciting this condition must be recorded by the December 30th following the filing of this waiver.
5. The undersigned understand that mill and tunnel sites may also be listed upon this waiver and be waived from payment of the maintenance fee; and that a notice of intent to hold for these sites is required to be recorded by the December 30th immediately following the filing of this waiver.
6. The undersigned understand and acknowledge that pursuant to 43 U.S.C. 1212 and 18 U.S.C. 1001; the filing or recording of a false, fictitious, or fraudulent document with the Bureau of Land Management may result in a fine of up to \$250,000, a prison term not to exceed five years, or both.
7. The mining claims, mill or tunnel sites for which this waiver from payment of the maintenance fees is requested are:

CLAIM OR SITE NAME	BLM RECORDATION SERIAL NUMBER
1. CSX #1	Amc # 357550
2. CSX #6	Amc # 357551
3. CSX #7	Amc # 357552
4. Monstro Verde #2	Amc # 357865
5. Monstro Verde #3	Amc # 357866
6. Big John #1 Lode	Amc # 357922
7. BJ #1	Amc # 357923
8. BJ #2	Amc # 357924
9. BJ #3	Amc # 357925
10. GQ #1	Amc # 357926

The owner(s) (claimants) of the above mining claims and sites are:
Gaden Goose Gold Mines, LLC

GADEN GOOSE GOLD MINES LLC

By: Kevin Lantz, Arlene Lantz, Managers
7008 NARROW OAK TRAIL
Austin TX 78751
(City) (State) (Zip Code)

X [Signature] (Owner's Signature)
By: Kevin Lantz, manager

(Owner's Name - Please Print)
(Street or P.O. Box)

X Arlene Lantz (Owner's Signature)
By: Arlene Lantz, manager

(City) (State) (Zip Code)

(Owner's Name - Please Print)
(Street or P.O. Box)

(Owner's Signature)

(City) (State) (Zip Code)

ENTERED IN COMPUTER
[Signature]

(Continued on reverse)

(Owner's Name - Please Print)

(Owner's Signature)

(Street or P.O. Box)

(City)

(State)

(Zip Code)

(Owner's Name - Please Print)

(Owner's Signature)

(Street or P.O. Box)

(City)

(State)

(Zip Code)

(Owner's Name - Please Print)

(Owner's Signature)

(Street or P.O. Box)

(City)

(State)

(Zip Code)

(Owner's Name - Please Print)

(Owner's Signature)

(Street or P.O. Box)

(City)

(State)

(Zip Code)

INSTRUCTIONS

1. This certification is made under the provisions of § 1744 of Title 43 and § 28-28k of Title 30 of the United States Code; and the regulations thereunder (43 CFR Part 3830).
2. The claimant(s) must fill in the dates in paragraph 1 for the beginning and ending of the assessment year for which this waiver is sought.
3. The claimant(s) must fill in the date in paragraph 2 for the beginning of the assessment year for which this waiver is sought.
4. All claim and site names and Bureau of Land Management (BLM) serial numbers must be listed for the mining claims, mill sites, and tunnel sites for which the waiver is sought.
5. All owners of the mining claims, mill sites, and tunnel sites and their addresses must be given.
6. This waiver form must be signed by all the claimants or their designated agent, in original form. If an agent is designated, a notarized designation of agent, signed by all of the claimants with proper address given, must be submitted with this waiver.

7. This form must be filed no later than September 1st for the upcoming assessment year in the BLM State Office where the mining claims or sites are recorded, or the waiver cannot be granted by the BLM. (Example: to obtain a waiver for the assessment year 2000, which begins at noon on September 1, 1999, you must qualify for and file for a waiver no later than September 1, 1999 in the proper BLM State Office).
8. For all mining claims which require assessment work, you must record an affidavit of labor on or before the December 30th immediately following the filing of this waiver. For all other mining claims or sites waived, you must record a notice of intent to hold on or before the December 30th immediately following the filing of this waiver.
9. Mill and tunnel sites may also be listed upon this waiver and be waived from payment of the maintenance fee. A notice of intent to hold for these sites is required to be filed by the December 30th following the filing of this waiver.

NOTICE/BURDEN HOURS STATEMENT

The Privacy Act of 1974, as amended, and the regulation in 43 CFR 2.48(d) provide that you be furnished the following information in connection with the information required by this certification of waiver from rental fees.

AUTHORITY: 30 U.S.C. 28-28k; 43 U.S.C. 1201, 1457, 1740, and 1744; and 43 CFR 3830.

PRINCIPLE PURPOSE: This information is to be used to verify that the owner(s) (claimants) of a mining claim has complied with 30 U.S.C. 28f and is entitled to perform assessment work in lieu of paying the maintenance fee for the mining claims listed on this form.

ROUTINE USE: (1) Adjudication of the claimant(s) certification of waiver from paying the maintenance fee otherwise required by 30 U.S.C. 28f. (2) Disclosure may be made to appropriate Federal agencies when location is made within the agency's geographic area of responsibility. (3) Information from the record and/or the record will be transferred to the appropriate Federal, State, or local agency, or a member of the public in response to a specific request for pertinent information. (4) Information may also be provided to the Department of Justice or in a proceeding before a court or adjudicative body; or to Federal, State, local or foreign agencies when needed for enforcement of civil or criminal codes or applicable regulations concerning title rights upon the public land.

EFFECT OF NOT PROVIDING INFORMATION: Disclosure of this information is required by 30 U.S.C. 28f and 43 CFR Part 3830 for those qualified claimants wishing to take the small miner waiver allowed. Failure to supply the information required in this form to support the claimants certification of waiver from payment of the otherwise required maintenance fees will result in the waiver being disallowed and the mining claims subject to forfeiture by BLM under 30 U.S.C. 28i.

The Paperwork Reduction Act of 1995 requires us to inform you that:

This information is being collected to allow the BLM to determine if you qualify for a waiver from the payment of \$100 per mining claim or site maintenance fee established in 30 U.S.C. 28f and the implementing regulations at 43 CFR 3830. A response to this request is required in accordance with the statute to obtain your benefit.

BLM would like you to know that you do not have to respond to this, or any other, Federal agency-sponsored information collection unless it displays a currently valid OMB control number.

Public reporting burden for this form is estimated to average 8 minutes (0.133 hours) per response, including time to review instructions, gathering and maintaining data, and completing and reviewing the form. Direct comments regarding this burden estimate, or any other aspect of this form, to the U.S. Department of the Interior, Bureau of Land Management, (1004-0114) Bureau Clearance Officer (WO-630), Mail Stop 4011, L.S. 01849 C St., N.W., Washington, D.C. 20240.

FOR OFFICIAL USE ONLY

2003 AUG 28 11:05

RECEIVED
BUREAU OF
LAND MANAGEMENT

NOTICE!!

These documents have been scanned!

Do not place un-scanned documents beneath this notice!

Do not remove this notice from this file!

GPO Jacket No. 560-102
Print Order 61540
Rise Business Services, LLC
Job=AZ15 6/6/2019



Box Number= AZ15122



Claim Begin-End: AMC357922-AMC357926

5 Miscellaneous



AZ15122-5 AMC357873-AMC358493

**NO
DOCUMENTS
FOUND**

NO DOCUMENTS FOUND
NO DOCUMENTS FOUND

NOTICE!!

These documents have been scanned!

Do not place un-scanned documents beneath this notice!

Do not remove this notice from this file!

GPO Jacket No. 560-102
Print Order 61540
Rise Business Services, LLC
Job=AZ15 6/6/2019



Box Number= AZ15122



Claim Begin-End: AMC357922-AMC357926

6 Location Notices-Amendments and Supporting Documents



AZ15122-5 AMC357873-AMC358493

**DEPARTMENT OF THE INTERIOR
BUREAU OF LAND MANAGEMENT
MINING CLAIMS
(MASS) Serial Register Page**

RunDate/Time:07/19/04 04:13 PM

AMC 357927 Page: 1 of 2

01 10-21-1976;090STAT0090;43USC1744
Case Type 384201: PLACER CLAIM
Commodity:
Claim Name: GQ #1
Case Disposition: ACTIVE

Serial Number
AMC357926

<u>Name & Address</u>			<u>Int Rel</u>	<u>% Interest</u>
BIG JOHN GOLD MINES LLC	207 GILBERT RD #007	GILBERT, AZ 85234	CLAIMANT	0.0000000
EVANS AARON G	207 GILBERT RD #007	GILBERT, AZ 85234	AGENT	0.0000000

<u>County/State</u>	<u>District</u>
MOHAVE County, AZ	KINGMAN FIELD OFFICE

<u>Mer Twp</u>	<u>Rng</u>	<u>Sec</u>	<u>Subdivision</u>
14	0180N	0200W	009 NE SE
14	0180N	0200W	010 NW SW

<u>Act Date</u>	<u>Code</u>	<u>Action Text</u>	<u>Action Remarks</u>	<u>Receipt Number</u>
03/15/2003	403	LOCATION DATE		
06/05/2003	395	RECORDATION NOTICE RECD	\$25.00;1	692507
08/28/2003	483	SMALL MINER CERT FILED	2004	
11/20/2003	480	EVID OF ASSMT FILED	2003	787083
06/05/2003	484	LOCATION YEAR / MAINTENAN	2003	692507
05/18/2004	396	TRF OF INTEREST FILED	GOLDEN GOOSE GOLD MIN	900661
05/13/2004	669	LAND STATUS CHECKED		
07/28/2003	396	TRF OF INTEREST FILED	BACKYARD STUFF INC	731108
06/10/2003	396	TRF OF INTEREST FILED	MCINTYRE BETTY M	723025
06/10/2003	396	TRF OF INTEREST FILED	NEYLAND JOHN	723025
06/10/2003	396	TRF OF INTEREST FILED	BAUMAN JAMES	723025
06/10/2003	396	TRF OF INTEREST FILED	BAUMAN FREDERICK C	723025
06/10/2003	396	TRF OF INTEREST FILED	BAUMAN JENNALEE K	723025
06/10/2003	396	TRF OF INTEREST FILED	MCINTYRE JOHN B	723025
06/10/2003	396	TRF OF INTEREST FILED	BAUMAN MORGAN L	723025
06/10/2003	396	TRF OF INTEREST FILED	BAUMAN BARBARA MCINTY	723025
05/02/2003	404	COUNTY RECORDATION	0;4480;832	

<u>Line Nr</u>	<u>Remarks</u>
----------------	----------------

**DEPARTMENT OF THE INTERIOR
BUREAU OF LAND MANAGEMENT
MINING CLAIMS
(LIVE) Serial Register Page**

RunDate/Time: 12/22/03 02:43 PM

Page 1 of 1

01 10-21-1976;090STAT0090;43USC1744
Case Type 384201: PLACER CLAIM
Claim Name: BJ #1
Commodity :
Case Disposition: ACTIVE

**Serial Number
AMC357923**

Name & Address	Int Rel	% Interest
GOLDEN GOOSE GOLD MINES LLC 7008 NARROW OAK TR AUSTIN, TX 78759	CLAIMANT	0.0000000

Mer Twp	Rng	Sec	Quadrant	District/Resource	County
14	0190N	0200W	022 SE	KINGMAN FIELD OFFICE	MOHAVE
14	0190N	0200W	023 SW SE	KINGMAN FIELD OFFICE	MOHAVE
14	0190N	0200W	026 NW	KINGMAN FIELD OFFICE	MOHAVE

Act Date	Code	Action	Action Remarks	Receipt Number
03/15/2003	403	LOCATION DATE		
06/05/2003	395	RECORDATION NOTICE RECD	\$25.00;1	692507
08/28/2003	483	SMALL MINER CERT FILED	2004	
06/05/2003	484	LOCATION YEAR / MAINTENANCE FEE	2003	692507
07/28/2003	396	TRF OF INTEREST FILED	BACKYARD STUFF INC	731108
06/10/2003	396	TRF OF INTEREST FILED	BAUMAN FREDERICK C	723025
06/10/2003	396	TRF OF INTEREST FILED	BAUMAN JENNALEE K	723025
06/10/2003	396	TRF OF INTEREST FILED	BAUMAN BARBARA MCINTY	723025
06/10/2003	396	TRF OF INTEREST FILED	BAUMAN JAMES	723025
06/10/2003	396	TRF OF INTEREST FILED	NEYLAND JOHN	723025
06/10/2003	396	TRF OF INTEREST FILED	BAUMAN MORGAN L	723025
06/10/2003	396	TRF OF INTEREST FILED	MCINTYRE BETTY M	723025
06/10/2003	396	TRF OF INTEREST FILED	MCINTYRE JOHN B	723025
05/02/2003	404	COUNTY RECORDATION	0;4480;823	

Line Nr Remarks

**DEPARTMENT OF THE INTERIOR
BUREAU OF LAND MANAGEMENT
MINING CLAIMS**

(LIVE) Serial Register Page

RunDate/Time: 06/17/03 11:27 AM

Page 1 of 1

01 10-21-1976;090STAT0090;43USC1744
Case Type 384201: PLACER CLAIM
Claim Name: GQ #1
Commodity :
Case Disposition: ACTIVE

**Serial Number
AMC357926**

Name & Address				Int Rel	% Interest
BAUMAN BARBARA MCINTYRE	8125 E BUENA TERRA WAY	SCOTTSDALE, AZ 85250		CLAIMANT	0.0000000
BAUMAN FREDERICK C	5821 PRISTINE FALLS AVE	LAS VEGAS, NV 89131		CLAIMANT	0.0000000
BAUMAN JAMES	1408 BRADLEY DR #L-311	CARLISLE, PA 17013		CLAIMANT	0.0000000
BAUMAN JENNALEE K	5821 PRISTINE FALLS AVE	LAS VEGAS, NV 89131		CLAIMANT	0.0000000
BAUMAN MORGAN L	5821 PRISTINE FALLS AVE	LAS VEGAS, NV 89131		CLAIMANT	0.0000000
MCINTYRE BETTY M	6907 BAYLOR DR	ALEXANDRIA, VA 22307		CLAIMANT	0.0000000
MCINTYRE JOHN B	6907 BAYLOR DR	ALEXANDRIA, VA 22307		CLAIMANT	0.0000000
NEYLAND JOHN	100 MAC ARTHUR CAUSEWAY	MIAMI BEACH, FL 33139		CLAIMANT	0.0000000

Mer Twp	Rng	Sec	Quadrant	District/Resource	County
14	0180N	0200W	009 NE SE	KINGMAN FIELD OFFICE	MOHAVE
14	0180N	0200W	010 NW SW	KINGMAN FIELD OFFICE	MOHAVE

Act Date	Code	Action	Action Remarks	Receipt Number
03/15/2003	403	LOCATION DATE		
06/05/2003	395	RECORDATION NOTICE RECD	\$25.00;1	692507
06/05/2003	484	LOCATION YEAR / MAINTENANCE FEE	2003	692507
05/02/2003	404	COUNTY RECORDATION	0;4480;832	

Line Nr Remarks

**DEPARTMENT OF THE INTERIOR
BUREAU OF LAND MANAGEMENT
MINING CLAIMS
(LIVE) Serial Register Page**

RunDate/Time: 06/17/03 11:25 AM

Page 1 of 1

01 10-21-1976;090STAT0090;43USC1744
Case Type 384201: PLACER CLAIM
Claim Name: BJ #2
Commodity :
Case Disposition: ACTIVE

**Serial Number
AMC357925**

Name & Address			Int Rel	% Interest
BAUMAN BARBARA MCINTYRE	8125 E BUENA TERRA WAY	SCOTTSDALE, AZ 85250	CLAIMANT	0.000000C
BAUMAN FREDERICK C	5821 PRISTINE FALLS AVE	LAS VEGAS, NV 89131	CLAIMANT	0.000000C
BAUMAN JAMES	1408 BRADLEY DR #L-311	CARLISLE, PA 17013	CLAIMANT	0.000000C
BAUMAN JENNALEE K	5821 PRISTINE FALLS AVE	LAS VEGAS, NV 89131	CLAIMANT	0.000000C
BAUMAN MORGAN L	5821 PRISTINE FALLS AVE	LAS VEGAS, NV 89131	CLAIMANT	0.000000C
MCINTYRE BETTY M	6907 BAYLOR DR	ALEXANDRIA, VA 22307	CLAIMANT	0.000000C
MCINTYRE JOHN B	6907 BAYLOR DR	ALEXANDRIA, VA 22307	CLAIMANT	0.000000C
NEYLAND JOHN	100 MAC ARTHUR CAUSEWAY	MIAMI BEACH, FL 33139	CLAIMANT	0.000000C

Mer Twp	Rng	Sec	Quadrant	District/Resource	County
14	0190N	0200W	026 NE SE	KINGMAN FIELD OFFICE	MOHAVE

Act Date	Code	Action	Action Remarks	Receipt Number
03/15/2003	403	LOCATION DATE		
06/05/2003	395	RECORDATION NOTICE RECD	\$25.00;1	692507
06/05/2003	484	LOCATION YEAR / MAINTENANCE FEE	2003	692507
05/02/2003	404	COUNTY RECORDATION	0;4480;829	

Line Nr Remarks

**DEPARTMENT OF THE INTERIOR
BUREAU OF LAND MANAGEMENT
MINING CLAIMS**

(LIVE) Serial Register Page

RunDate/Time: 06/17/03 11:24 AM

Page 1 of 1

01 10-21-1976;090STAT0090;43USC1744
Case Type 384201: PLACER CLAIM
Claim Name: BJ #2
Commodity :
Case Disposition: ACTIVE

**Serial Number
AMC357924**

<u>Name & Address</u>	<u>Int Rel</u>	<u>% Interest</u>
BAUMAN BARBARA MCINTYRE 8125 E BUENA TERRA WAY SCOTTSDALE, AZ 85250	CLAIMANT	0.000000C
BAUMAN FREDERICK C 5821 PRISTINE FALLS AVE LAS VEGAS, NV 89131	CLAIMANT	0.000000C
BAUMAN JAMES 1408 BRADLEY DR #L-311 CARLISLE, PA 17013	CLAIMANT	0.000000C
BAUMAN JENNALEE K 5821 PRISTINE FALLS AVE LAS VEGAS, NV 89131	CLAIMANT	0.000000C
BAUMAN MORGAN L 5821 PRISTINE FALLS AVE LAS VEGAS, NV 89131	CLAIMANT	0.000000C
MCINTYRE BETTY M 6907 BAYLOR DR ALEXANDRIA, VA 22307	CLAIMANT	0.000000C
MCINTYRE JOHN B 6907 BAYLOR DR ALEXANDRIA, VA 22307	CLAIMANT	0.000000C
NEYLAND JOHN 100 MAC ARTHUR CAUSEWAY MIAMI BEACH, FL 33139	CLAIMANT	0.000000C

<u>Mer Twp</u>	<u>Rng</u>	<u>Sec</u>	<u>Quadrant</u>	<u>District/Resource</u>	<u>County</u>
14	0190N	0200W	026 NE NW SE	KINGMAN FIELD OFFICE	MOHAVE

<u>Act Date</u>	<u>Code</u>	<u>Action</u>	<u>Action Remarks</u>	<u>Receipt Number</u>
03/15/2003	403	LOCATION DATE		
06/05/2003	395	RECORDATION NOTICE RECD	\$25.00;1	692507
06/05/2003	484	LOCATION YEAR / MAINTENANCE FEE	2003	692507
05/02/2003	404	COUNTY RECORDATION	0;4480;826	

Line Nr Remarks

**DEPARTMENT OF THE INTERIOR
BUREAU OF LAND MANAGEMENT
MINING CLAIMS**

(LIVE) Serial Register Page

RunDate/Time: 06/17/03 11:22 AM

Page 1 of 1

01 10-21-1976;090STAT0090;43USC1744
Case Type 384201: PLACER CLAIM
Claim Name: BJ #1
Commodity :
Case Disposition: ACTIVE

**Serial Number
AMC357923**

Name & Address				Int Rel	% Interest
BAUMAN BARBARA MCINTYRE	8125 E BUENA TERRA WAY	SCOTTSDALE, AZ 85250		CLAIMANT	0.0000000
BAUMAN FREDERICK C	5821 PRISTINE FALLS AVE	LAS VEGAS, NV 89131		CLAIMANT	0.0000000
BAUMAN JAMES	1408 BRADLEY DR #L-311	CARLISLE, PA 17013		CLAIMANT	0.0000000
BAUMAN JENNALEE K	5821 PRISTINE FALLS AVE	LAS VEGAS, NV 89131		CLAIMANT	0.0000000
BAUMAN MORGAN L	5821 PRISTINE FALLS AVE	LAS VEGAS, NV 89131		CLAIMANT	0.0000000
MCINTYRE BETTY M	6907 BAYLOR DR	ALEXANDRIA, VA 22307		CLAIMANT	0.0000000
MCINTYRE JOHN B	6907 BAYLOR DR	ALEXANDRIA, VA 22307		CLAIMANT	0.0000000
NEYLAND JOHN	100 MAC ARTHUR CAUSEWAY	MIAMI BEACH, FL 33139		CLAIMANT	0.0000000

Mer Twp	Rng	Sec	Quadrant	District/Resource	County
14	0190N	0200W	022 SE	KINGMAN FIELD OFFICE	MOHAVE
14	0190N	0200W	023 SW SE	KINGMAN FIELD OFFICE	MOHAVE
14	0190N	0200W	026 NW	KINGMAN FIELD OFFICE	MOHAVE

Act Date	Code	Action	Action Remarks	Receipt Number
03/15/2003	403	LOCATION DATE		
06/05/2003	395	RECORDATION NOTICE RECD	\$25.00;1	692507
06/05/2003	484	LOCATION YEAR / MAINTENANCE FEE	2003	692507
05/02/2003	404	COUNTY RECORDATION	0;4480;823	

Line Nr Remarks

**DEPARTMENT OF THE INTERIOR
BUREAU OF LAND MANAGEMENT
MINING CLAIMS
(LIVE) Serial Register Page**

RunDate/Time: 06/16/03 11:51 AM

Page 1 of 1

01 05-10-1872;017STAT0091;30USC26,28,34
Case Type 384101: LODE CLAIM
Claim Name: BIG JOHN #1
Commodity :
Case Disposition: ACTIVE

**Serial Number
AMC357922**

Name & Address			Int Rel	% Interest
BACKYARD STUFF INC	8125 E BUENA TERRA WAY	SCOTTSDALE, AZ 85250	CLAIMANT	0.000000C
BAUMAN FREDERICK C	5821 PRISTINE FALLS AVE	LAS VEGAS, NV 89131	AGENT	0.000000C

Mer Twp	Rng	Sec	Quadrant	District/Resource	County
14	0190N	0200W	022	SE	KINGMAN FIELD OFFICE
14	0190N	0200W	023	SW	KINGMAN FIELD OFFICE

Act Date	Code	Action	Action Remarks	Receipt Number
03/15/2003	403	LOCATION DATE		
06/05/2003	395	RECORDATION NOTICE RECD	\$25.00;1	692507
06/05/2003	484	LOCATION YEAR / MAINTENANCE FEE	2003	692507
05/02/2003	404	COUNTY RECORDATION	0;4480;821	

Line Nr Remarks

MINING CLAIM STATUS REPORT

1001752

Status Checked By: _____
MTP Checked By: _____
GEO Checked By: _____
Prejudication By: _____
Final Adjudication By: AP 5/13/04

LEAD SERIAL NO. AMC 357922 THROUGH AMC 357926

<u>1</u>	LODE	@ \$25 = \$	<u>125.00</u>	Location Fee
<u>4</u>	PLACER	@ \$10 = \$	<u>50.00</u>	Service Fee--curable defect
_____	MILL SITE	@ \$100 = \$	<u>500.00</u>	Claim Maintenance Fee
_____	TUNNEL SITE	\$	_____	TOTAL FEES
_____	ASSOCIATION	\$	_____	Copy Fees,
_____	PLACER	\$	_____	Overage <input type="checkbox"/> Shortage <input type="checkbox"/>
		\$	<u>675.00</u>	TOTAL RECEIVED

OVER-THE-COUNTER: MAIL: Timely Filed: YES NO

LEGAL DESCRIPTION:

T <u>19N</u>	R <u>20W</u>	S <u>22, 23, 26</u>	T _____	R _____	S _____
T <u>18N</u>	R <u>20W</u>	S <u>9, 10</u>	T _____	R _____	S _____
T _____	R _____	S _____	T _____	R _____	S _____
T _____	R _____	S _____	T _____	R _____	S _____

GENERAL JURISDICTION: BLM or NATIONAL FOREST _____
Name

SPLIT ESTATE LAND SX PX SRHE OTHER _____
Specify

WILDERNESS AREA (WA): _____
Specify

CLAIMS SUBJECT TO PL 359: YES NO

PROPER NOTICE FILED IF LOCATING ON SRHE: YES NO

COMMENTS: _____

STATUS: PARTIALLY VOID VOID

PRIVATE MINERALS WITHDRAWN OTHER

COMMENTS: _____

24



03035441 BK 4480 PG 821
SPECIAL RECORDS OF MOHAVE COUNTY
JOAN MC CALL, MOHAVE COUNTY RECORDER
05/02/2003 09:53A PAGE 1 OF 2
FREDERICK C BAUMAN
RECORDING FEE 14.00

Return to:
Frederick C. Bauman, Esq.
5821 Pristine Falls Ave.
Las Vegas, AZ 89131

LOCATION NOTICE FOR LODE MINING CLAIM

NOTICE IS HEREBY GIVEN that the **BIG JOHN #1** lode mining claim has been located by Backyard Stuff Inc., an Arizona corporation with a current mailing address of 8125 E Buena Terra Way, Scottsdale, AZ 85250.

The general course of the claim is northwest and southeast. It is situated in the San Francisco (Oatman) Mining District, Mohave County, Arizona. The claim is 1,500 feet in length and 600 feet in width, and is in the shape of a parallelogram. This claim runs from the location monument on which this location notice is posted approximately 1,345' NW to the NW end line and 155' SE to the SE end line. This claim is marked by six monuments, one at each corner and one at the center of each end line of the claim. The location monument on which this notice is posted is situated within Section 23, Township 19N, Range 20W, Gila and Salt River Base and Meridian, Arizona, and this claim encompasses the following quarter section, section, Township and Range:

SE1/4 of Section 22 and SW1/4 of Section 23, T19N, R20W, G&SRB&M

The locality of this claim with reference to some natural object or permanent monument and additional information (if any) concerning its locality are as follows: NW corner of this claim is approximately 1,075 feet N and 380 feet W of the SE corner of Section 23, T19N, R20W, G&SRB&M, Arizona.

DATED AND POSTED on the ground this 15 day of March, 2003

BACKYARD STUFF INC.

By Frederick C. Bauman
Frederick C. Bauman
Secretary / Treasurer

AMC 357922

RECEIVED
BUREAU OF
LAND MANAGEMENT
ARIZONA
STATE OFFICE
PHOENIX, ARIZONA
2003 JUN -5 A 9:51

5P



03035442 BK 4480 PG 823
JUDICIAL RECORDS OF MOHAVE COUNTY
JEAN MC CALL, MOHAVE COUNTY RECORDER
05/02/2003 09:53A PAGE 1 OF 3
FREDERICK C BAUMAN
RECORDING FEE 14.00

When Recorded Return To:
Frederick C. Bauman, Esq.
5821 Pristine Falls Ave.
Las Vegas, NV 89131

RECEIVED
BUREAU OF
LAND MANAGEMENT

ARIZONA
STATE OFFICE
PHOENIX, ARIZONA

2003 JUN -5 A

LOCATION NOTICE FOR PLACER MINING CLAIM

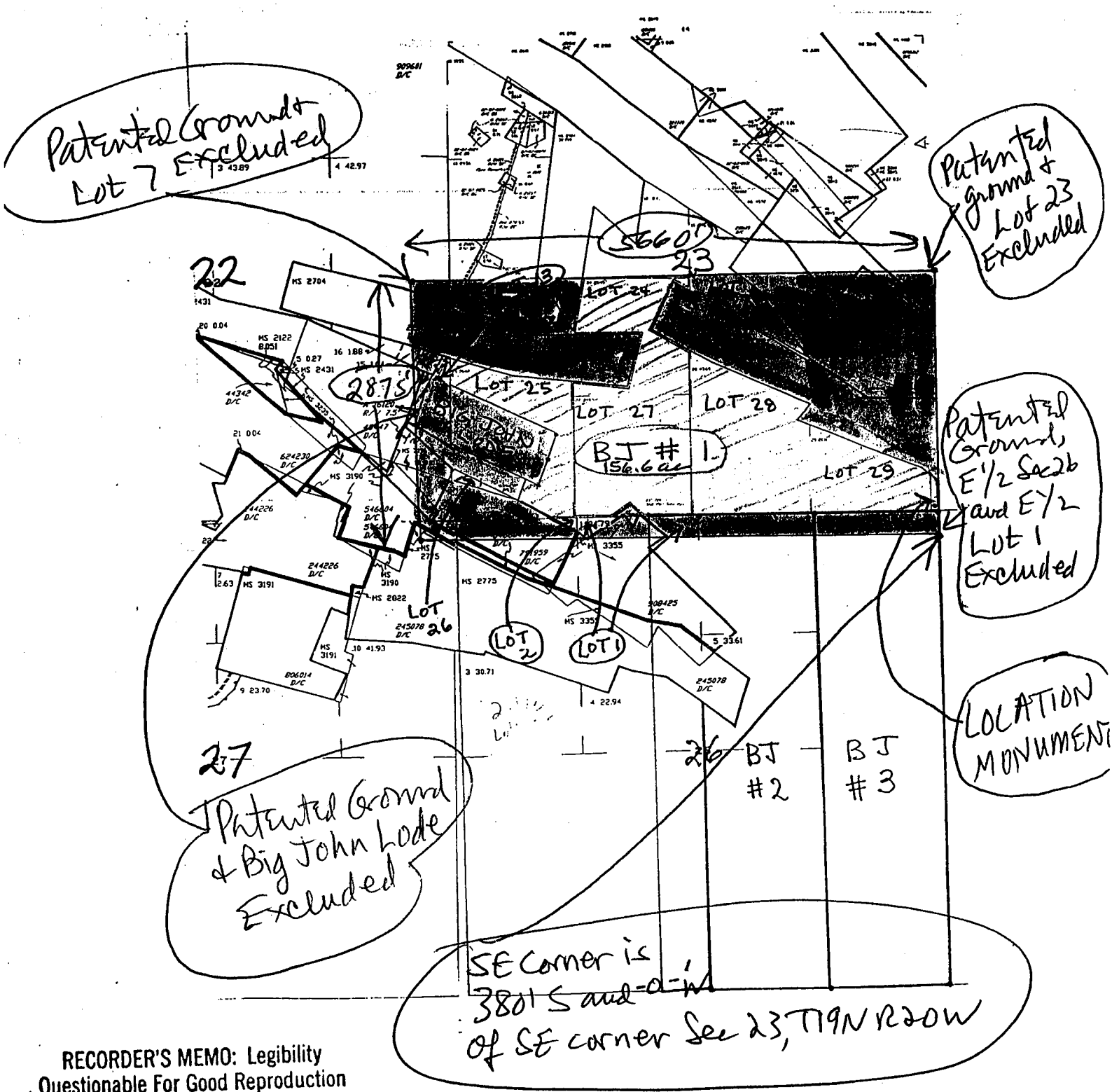
NOTICE IS HEREBY GIVEN that the BJ#1 placer mining claim has been located by the following association of eight individuals, each of whom is a United States citizen: Frederick C. Bauman, whose current mailing address is 5821 Pristine Falls Ave., Las Vegas, NV 89131; Barbara McIntyre Bauman, whose current mailing address is 8125 E Buena Terra Way, Scottsdale, AZ 85250; James R. Bauman, whose current mailing address is 1408 Bradley Dr., Apt L-311, Carlisle, PA 17013; Morgan Bauman, whose current mailing address is 9005 Fox Hollow Way, Apt 67-204, Las Vegas, NV 89117; Jennalee Bauman, whose current mailing address is 9005 Fox Hollow Way, Apt 67-204, Las Vegas, NV 89117; John Neyland, whose current mailing address is c/o USCG Valiant, 100 MacArthur Causeway, Miami Beach, FL 33139; and John McIntyre and Betty McIntyre, h/w, whose current mailing address is 6907 Baylor Drive, Alexandria, VA 22307. The general course of the claim is east and west. It is situated in the San Francisco (Oatman) Mining District, Mohave County, Arizona. The claim is approximately 5,660 feet in length and 2,875 feet in width, and is in the shape of a parallelogram. The claim excludes any and all patented ground located within said boundaries. The claim also excludes all ground in Section 26 other than the unpatented portion of Government Lots 1 and 2 located within said boundaries. The claim further excludes all ground in Section 22 except Government Lot 13. The claim also excludes Government Lots 7 and 23 of Section 23. Finally, the claim excludes all of the ground included in the Big John Lode mining claim, also located on the date hereof. This claim runs from the location monument on which this location notice is posted approximately 5,660 feet in a westerly direction to the west end line and -0- feet in an easterly direction to the east end line. This claim is marked by four monuments, one at each corner of the claim. The location monument on which this notice is posted is situated within Section 23, Township 19N, Range 20W, Gila and Salt River Base and Meridian, Arizona and this claim encompasses all or a portion of the following quarter section(s), Township(s) and Range(s): SE1/4 of Section 22, SW1/4 and SE1/4 of Section 23 and NW 1/4 of Section 26, T19N, R20W, Gila and Salt River Base and Meridian, Arizona. The locality of this claim with reference to some natural object or permanent monument and additional information (if any) concerning its locality are as follows: SE corner of this claim is 380' S and -0-'W of the SE corner of Section 23, T19N, R20W. In conformance with the public land survey system, the claim is comprised of the following, all situated within T19N, R20W, Mohave County, Arizona, total acreage: 156.6 acres more or less:

Government Lot 13 of Section 22; Government Lots 24,25,26,27, 28 and 29 of Section 23 and the unpatented portion of the W1/2 of Government Lot 1 and the unpatented portion of Government Lot 2 of Section 26; in each case excluding any and all patented ground and any ground covered by the Big John Lode mining claim.

AMG 357923


MAP - Big John Claims

Name of Claim: BJ # 1
Type of claim: Placer Claim
Location Monument is located in Section 23, Township 19N, Range 20W, G&SRB&M, Arizona
Scale: 1" = 1,500 feet
The claim is located in Mohave County, Arizona
The type of corner and location monument used: 2" X 2" wooden post / stone



DATED AND POSTED on the ground this 15 day of March 2003.

Frederick C. Bauman



Barbara McIntyre Bauman




James R. Bauman




Jennalee Bauman




John Neyland




Morgan Bauman



John B. McIntyre



Betty M. McIntyre



AMC 357923

RECEIVED
BUREAU OF
LAND MANAGEMENT
2003 JUN -5 A 9:59
ARIZONA
STATE OFFICE
PHOENIX, ARIZONA

32

20 FILMED INDEXED



2003035443 BK 4480 PG 826
OFFICIAL RECORDS OF MOHAVE COUNTY
JOAN MC CALL, MOHAVE COUNTY RECORDER
05/02/2003 09:54A PAGE 1 OF 3
FREDERICK C BAUMAN
RECORDING FEE 14.00

When Recorded Return To:
Frederick C. Bauman, Esq.
5821 Pristine Falls Ave.
Las Vegas, NV 89131

RECEIVED
BUREAU OF
LAND MANAGEMENT
2003 JUN -5 A 9:55
ARIZONA
STATE OFFICE
PHOENIX, ARIZONA

LOCATION NOTICE FOR PLACER MINING CLAIM

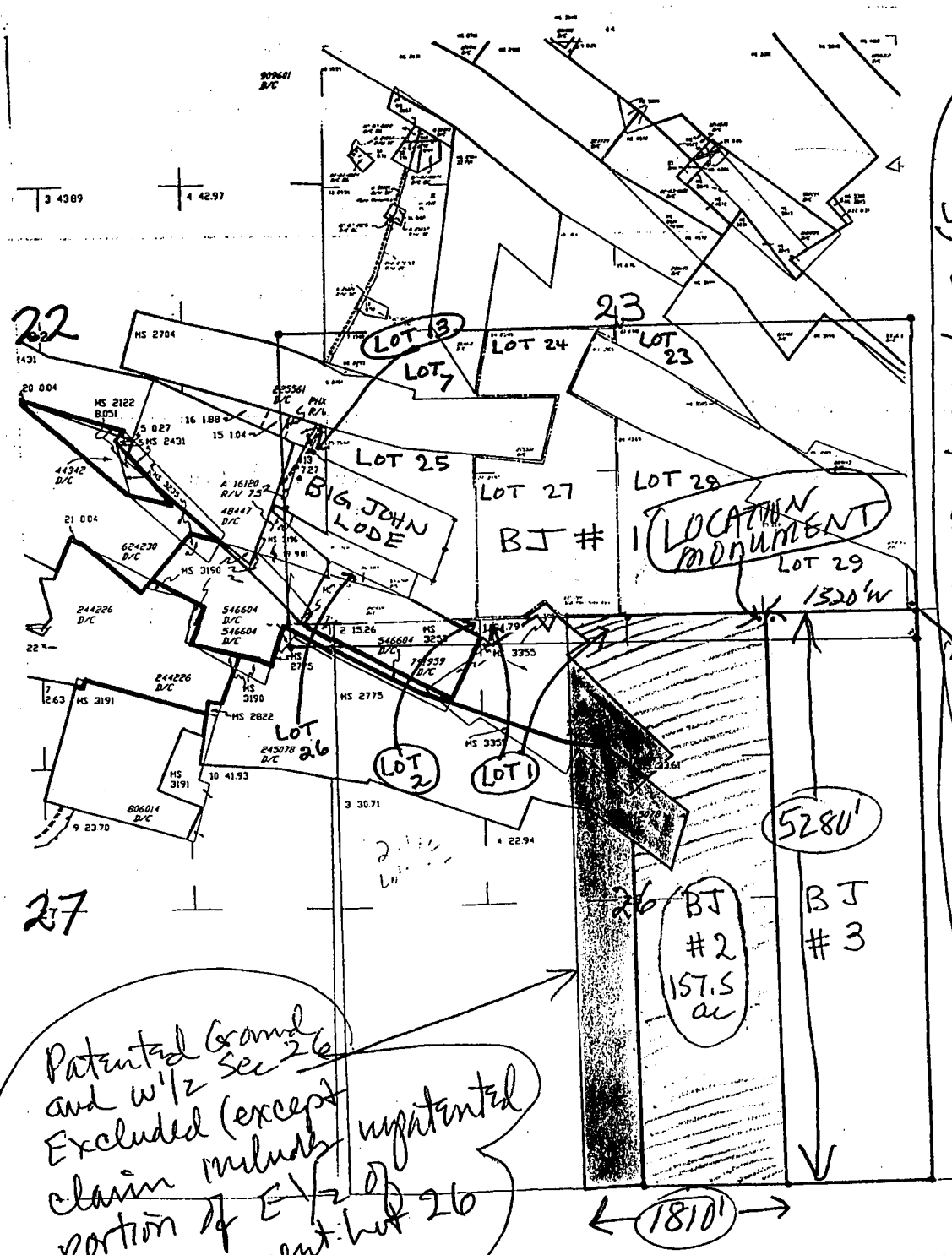
NOTICE IS HEREBY GIVEN that the **BJ#2** placer mining claim has been located by the following association of eight individuals, each of whom is a United States citizen: Frederick C. Bauman, whose current mailing address is 5821 Pristine Falls Ave., Las Vegas, NV 89131; Barbara McIntyre Bauman, whose current mailing address is 8125 E Buena Terra Way, Scottsdale, AZ 85250; James R. Bauman, whose current mailing address is 1408 Bradley Dr., Apt L-311, Carlisle, PA 17013; Morgan Bauman, whose current mailing address is 9005 Fox Hollow Way, Apt 67-204, Las Vegas, NV; Jennalee Bauman, whose current mailing address is 9005 Fox Hollow Way, Apt 67-204, Las Vegas, NV 89117; John Neyland, whose current mailing address is c/o USCG Valiant, 100 MacArthur Causeway, Miami Beach, FL 33139 and John McIntyre and Betty McIntyre, h/w, whose current mailing address is 6907 Baylor Drive, Alexandria, VA 22307. The general course of the claim is north and south. It is situated in the San Francisco (Oatman) Mining District, Mohave County, Arizona. The claim is approximately 5,280 feet in length and 1,810 feet in width, and is in the shape of a parallelogram. The claim excludes any and all patented ground located within said boundaries, as well as any ground within the W1/2 of Section 26 except that it included in the unpatented portion of Government Lot 1 located within said boundaries. This claim runs from the location monument on which this location notice is posted approximately 5,280 feet in a southerly direction to the south end line and -0- feet in a northerly direction to the north end line. This claim is marked by four monuments, one at each corner of the claim. The location monument on which this notice is posted is situated within Section 26, Township 19N, Range 20W, Gila and Salt River Base and Meridian, Arizona and this claim encompasses all or a portion of the following quarter section(s), Township(s) and Range(s): NE1/4, NW1/4 and SE1/4 of Section 26, T19N, R20W, Gila and Salt River Base and Meridian, Arizona. The locality of this claim with reference to some natural object or permanent monument and additional information (if any) concerning its locality are as follows: NE corner of this claim is approximately -0- feet south and 1,320 feet W of the NE corner of Section 26, T19N, R20W. In conformance with the public land survey system, the claim is comprised of the following, all situated within T19N, R20W, Mohave County, Arizona, total acreage: 157.5 acres more or less:
W1/2E1/2 of Section 26, T19N, R20W and the unpatented portion of the E1/2 of Government Lot 1 of Section 26

AMC 357924



MAP - Big John Claims

Name of Claim: BJ # 2
Type of claim: Placer Claim
Location Monument is located in Section 26, Township 19N, Range 20W, G&SRB&M, Arizona
Scale: 1" = 1,500 feet
The claim is located in Mohave County, Arizona
The type of corner and location monument used: 2" X 2" wooden post / stone



NE corner of claim is 1320' W and 10' S
of NE Corner Sec 26,
T19N, R20W


Patented Grand
and w/1/2 Sec 26
Excluded (except
claim includes unpatented
portion of E 1/2 of
Government lot 26

DATED AND POSTED on the ground this 15 day of March 2003.


Frederick C. Bauman



Barbara McIntyre Bauman




James R. Bauman



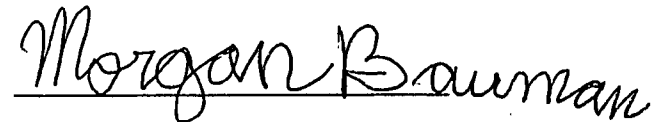
Jennalee Bauman



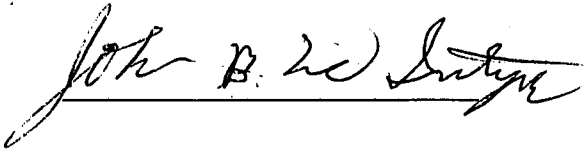
John Neyland



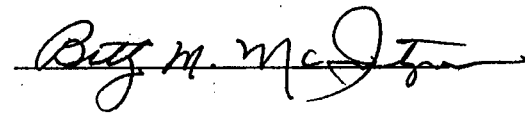
Morgan Bauman



John B. McIntyre



Betty M. McIntyre



ANC 357924

ARIZONA
STATE OFFICE
PHOENIX, ARIZONA

2003 JUN -5 A 9:59

RECEIVED
BUREAU OF
LAND MANAGEMENT

5P

When Recorded Return To:
Frederick C. Bauman, Esq.
5821 Pristine Falls Ave.
Las Vegas, NV 89131



FILED INDEXED

2003035444 BK 4480 PG 829
OFFICIAL RECORDS OF MOHAVE COUNTY
JOAN MC CALL, MOHAVE COUNTY RECORDER
05/02/2003 09:55A PAGE 1 OF 3
FREDERICK C BAUMAN
RECORDING FEE 14.00

LOCATION NOTICE FOR PLACER MINING CLAIM

NOTICE IS HEREBY GIVEN that the **BJ#3** placer mining claim has been located by the following association of eight individuals, each of whom is a United States citizen: Frederick C. Bauman, whose current mailing address is 5821 Pristine Falls Ave., Las Vegas, NV 89131; Barbara McIntyre Bauman, whose current mailing address is 8125 E Buena Terra Way, Scottsdale, AZ 85250; James R. Bauman, whose current mailing address is 1408 Bradley Dr., Apt L-311, Carlisle, PA 17013; Morgan Bauman, whose current mailing address is 9005 Fox Hollow Way, Apt 67-204, Las Vegas, NV; Jennalee Bauman, whose current mailing address is 9005 Fox Hollow Way, Apt 67-204, Las Vegas, NV 89117; John Neyland, whose current mailing address is c/o USCG Valiant, 100 MacArthur Causeway, Miami Beach, FL 33139 and John McIntyre and Betty McIntyre, h/w, whose current mailing address is 6907 Baylor Drive, Alexandria, VA 22307. The general course of the claim is north and south. It is situated in the San Francisco (Oatman) Mining District, Mohave County, Arizona. The claim is approximately 5,280 feet in length and 1,320 feet in width, and is in the shape of a parallelogram. The claim excludes any and all patented ground and any portion of the Warm Springs Wilderness Area located within said boundaries. This claim runs from the location monument on which this location notice is posted approximately 5,280 feet in a southerly direction to the south end line and -0- feet in a northerly direction to the north end line. This claim is marked by four monuments, one at each corner of the claim. The location monument on which this notice is posted is situated within Section 26, Township 19N, Range 20W, Gila and Salt River Base and Meridian, Arizona and this claim encompasses all or a portion of the following quarter section(s), Township(s) and Range(s): NE1/4 and SE1/4 of Section 26, T19N, R20W, Gila and Salt River Base and Meridian, Arizona. The locality of this claim with reference to some natural object or permanent monument and additional information (if any) concerning its locality are as follows: NE corner of this claim is the NE corner of Section 26, T19N, R20W.

In conformance with the public land survey system, the claim is comprised of the following, all situated within T19N, R20W, Mohave County, Arizona, total acreage: 160 acres more or less:

E1/2E1/2 of Section 26, T19N, R20W

AMC 357925

RECEIVED
BUREAU OF
LAND MANAGEMENT
2003 JUN -5 A 9:59
ARIZONA
STATE OFFICE
PHOENIX, ARIZONA



BJ # 3 MAP - Big John Claims

Name of Claim: BJ # 3

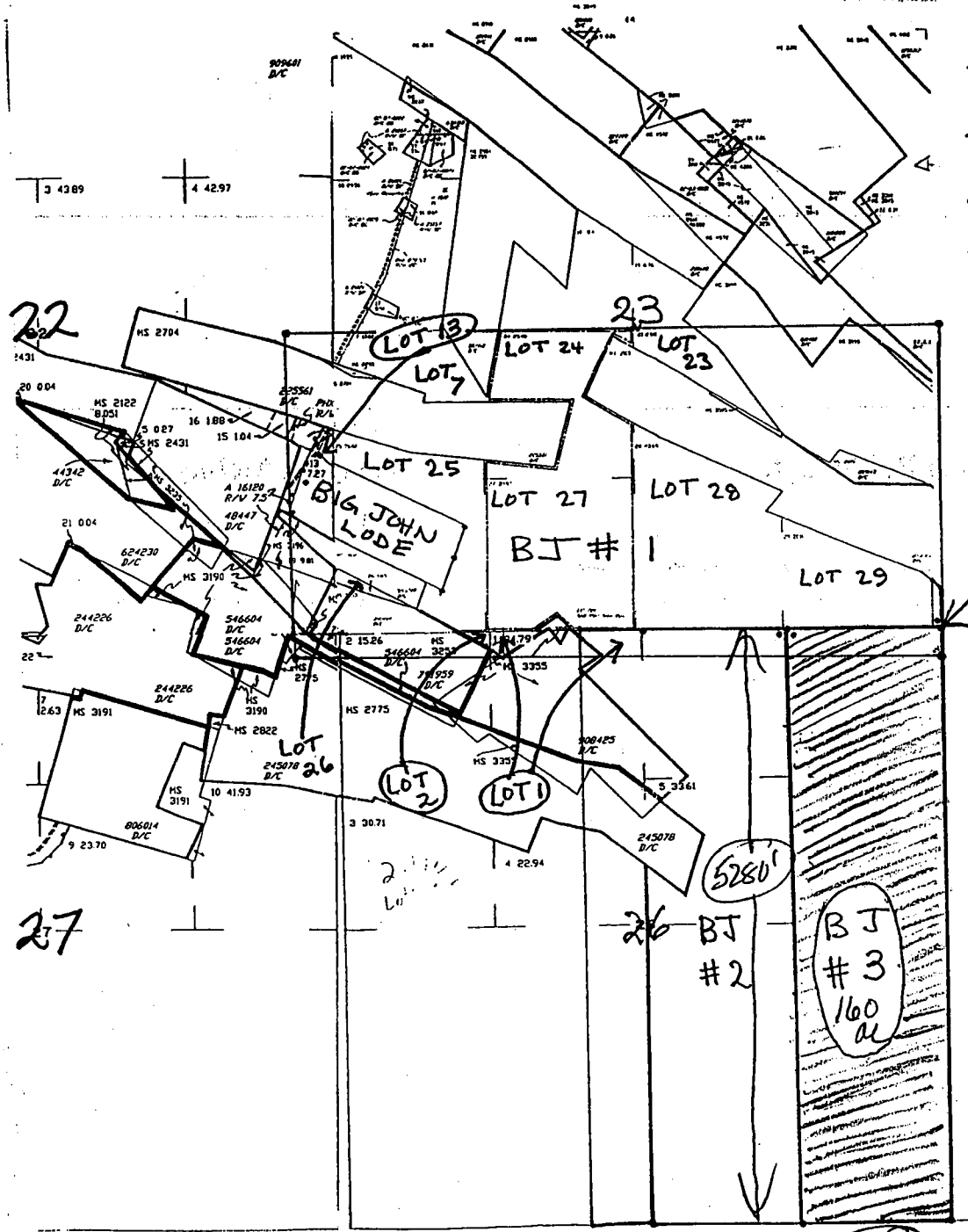
Type of claim: Placer Claim

Location Monument is located in Section 26 Township 19N, Range 20W, G&SRB&M, Arizona

Scale: 1" = 1,500 feet

The claim is located in Mohave County, Arizona

The type of corner and location monument used: 2" X 2" wooden post / stone



NE corner of claim is NE corner of Sec 26, T19N R20W


RECORDER'S MEMO: Legibility Questionable For Good Reproduction

DATED AND POSTED on the ground this 15 day of March 2003.


Frederick C. Bauman




Barbara McIntyre Bauman




James R. Bauman



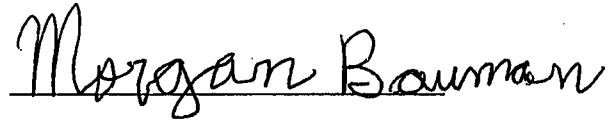
Jennalee Bauman



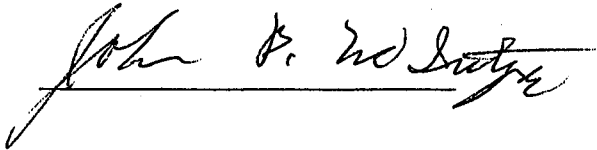
John Neyland




Morgan Bauman



John B. McIntyre



Betty M. McIntyre



AHC 357925

RECEIVED
BUREAU OF
LAND MANAGEMENT
2003 JUN -5 A 9:59
ARIZONA
STATE OFFICE
PHOENIX, ARIZONA

3P



RECORDED
103035445 BK 4480 PG 832
ICIAL RECORDS OF MOHAVE COUNTY
JOAN MC CALL, MOHAVE COUNTY RECORDER
05/02/2003 09:56A PAGE 1 OF 3
FREDERICK C BAUMAN
RECORDING FEE 14.00

When Recorded Return To:
Frederick C. Bauman, Esq.
5821 Pristine Falls Ave.
Las Vegas, NV 89131

LOCATION NOTICE FOR PLACER MINING CLAIM

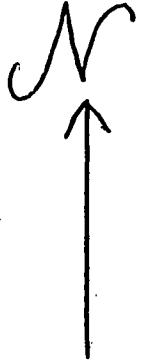
NOTICE IS HEREBY GIVEN that the GQ#1 placer mining claim has been located by the following association of eight individuals, each of whom is a United States citizen: Frederick C. Bauman, whose current mailing address is 5821 Pristine Falls Ave., Las Vegas, NV 89131; Barbara McIntyre Bauman, whose current mailing address is 8125 E Buena Terra Way, Scottsdale, AZ 85250; James R. Bauman, whose current mailing address is 1408 Bradley Dr., Apt L-311, Carlisle, PA 17013; Morgan Bauman, whose current mailing address is 9005 Fox Hollow Way, Apt 67-204, Las Vegas, NV 89117; Jennalee Bauman, whose current mailing address is 9005 Fox Hollow Way, Apt 67-204, Las Vegas, NV 89117; John Neyland, whose current mailing address is c/o USCG Valiant, 100 MacArthur Causeway, Miami Beach, FL 33139; and John McIntyre and Betty McIntyre, h/w, whose current mailing address is 6907 Baylor Drive, Alexandria, VA 22307. The general course of the claim is east and west. It is situated in the San Francisco (Oatman) Mining District, Mohave County, Arizona. The claim is approximately 2,640 feet in length and 2,640 feet in width, and is in the shape of a parallelogram. The claim excludes any and all patented ground located within said boundaries. This claim runs from the location monument on which this location notice is posted approximately -0- feet in a westerly direction to the west end line and 2,640 feet in an easterly direction to the east end line. This claim is marked by four monuments, one at each corner of the claim. The location monument on which this notice is posted is situated within Section 9, Township 18N, Range 20W, Gila and Salt River Base and Meridian, Arizona and this claim encompasses all or a portion of the following quarter section(s), Township(s) and Range(s): NE1/4 and SE1/4 of Section 9 and NW1/4 and SW1/4 of Section 10, T18N, R20W, Gila and Salt River Base and Meridian, Arizona. The locality of this claim with reference to some natural object or permanent monument and additional information (if any) concerning its locality are as follows: NW corner of this claim is approximately 1,320 feet S and 1,980 feet W of the NE corner of Section 9, T18N, R20W.

In conformance with the public land survey system, the claim is comprised of the following, all situated within T18N, R20W, Mohave County, Arizona, total acreage: 140 acres more or less:

SE1/4NE1/4, NE1/4SE1/4, E1/2SW1/4NE1/4 and E1/2NW1/4SE1/4 of Section 9, T18N, R20W
W1/2SW1/4NW1/4 and W1/2NW1/4SW1/4 of Section 10, T18N, R20W

ANC 351926

RECEIVED
BUREAU OF
LAND MANAGEMENT
2003 JUN -5 A 9:59
ARIZONA
STATE OFFICE
PHOENIX, ARIZONA



MAP - GQ Claims

Name of Claim: GQ#1

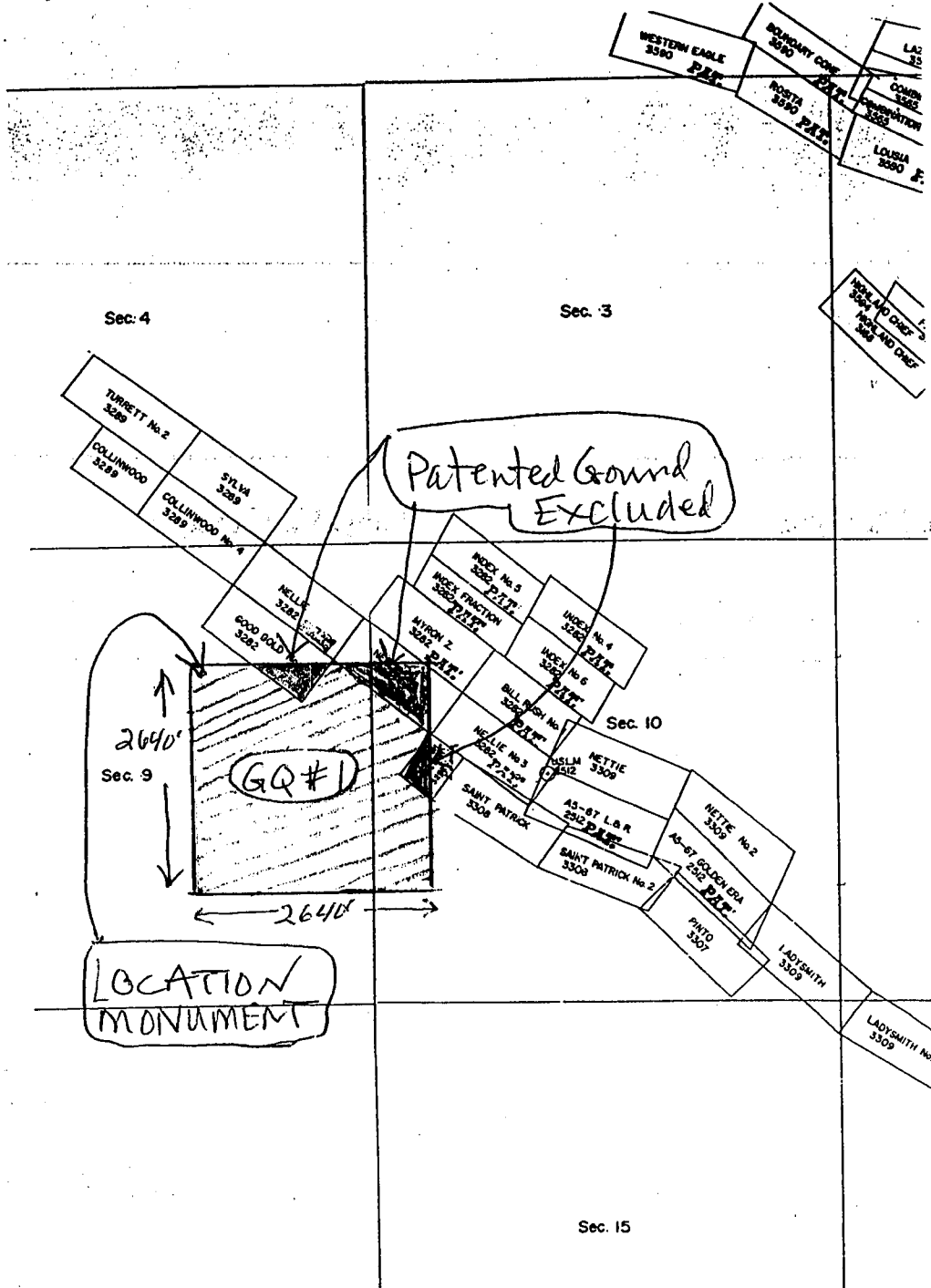
Type of claim: Placer Claim

Location Monument is located in Section 9 Township 18N, Range 20W, G&SRB&M, Arizona

Scale: 1" = 2,000 feet

The claim is located in Mohave County, Arizona

The type of corner and location monument used: 2" X 2" wooden post / stone




RECORDER'S MEMO: Legibility
Questionable For Good Reproduction

DATED AND POSTED on the ground this 15 day of March 2003.


Frederick C. Bauman




Barbara McIntyre Bauman



James R. Bauman



Jennalee Bauman



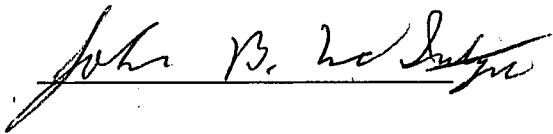
John Neyland




Morgan Bauman



John B. McIntyre



Betty M. McIntyre



AMC 351926

RECEIVED
BUREAU OF
LAND MANAGEMENT
2003 JUN -5 A 9:59
ARIZONA
STATE OFFICE
PHOENIX, ARIZONA

RUN TIME: 01:27 PM

DEPARTMENT OF INTERIOR
BUREAU OF LAND MANAGEMENT

RUN DATE: 06/16/20
Page 1 of

Input Parameters for Geographic Report with Land

System Id = CR

Admin State = AZ

Geo State =

Casetype begins with

Case Disp Txt = AUTHORIZED, CANCELLED, EXPIRED, No Match, PENDING, REJECTED, RELINQUISHED, VOID, WITHDRAWN

Mer Twp Rng = 14 0180N 0200W

Mtrs =

Commodity =

Pending Org =

Section = 009, 010

Total Rows Returned: 3

NO WARRANTY IS MADE BY BLM FOR USE OF THE DATA
FOR PURPOSES NOT INTENDED BY BLM

RUN TIME: 01:27 PM

Adm State: AZ

UNITED STATES DEPARTMENT OF INTERIOR
BUREAU OF LAND MANAGEMENT
GEOGRAPHIC REPORT WITH LAND
Sorted by Serial Number

RUN DATE: 06/16/2003
Page 1 of 1

Serial Number: AZA 021021
Total Case Acres: 280.850

<u>Casetype</u>	<u>Case Disp</u>	14	0180N	0200W	<u>Sect</u>	<u>Sur Typ</u>	<u>Sur Num</u>	<u>Suff</u>	<u>Subdivision</u>	<u>Act Pend</u>
281001	AUTHORIZED				009	ALIQ RSDL		1	W2E2; E2NENENW;	

Serial Number: AZA 027193
Total Case Acres: 0.700

<u>Casetype</u>	<u>Case Disp</u>	14	0180N	0200W	<u>Sect</u>	<u>Sur Typ</u>	<u>Sur Num</u>	<u>Suff</u>	<u>Subdivision</u>	<u>Act Pend</u>
380913	AUTHORIZED				010	FF		1	SE;	

RUN TIME: 01:23 PM

DEPARTMENT OF INTERIOR
BUREAU OF LAND MANAGEMENT

RUN DATE: 06/16/20
Page 1 of

Input Parameters for Geographic Report with Land

System Id = CR

Admin State = AZ

Geo State =

Casetype begins with

Case Disp Txt = AUTHORIZED, CANCELLED, EXPIRED, No Match, PENDING, REJECTED, RELINQUISHED, VOID, WITHDRAWN

Mer Twp Rng = 14 0190N 0200W

Mtrs =

Commodity =

Pending Org =

Section = 022, 023, 026

Total Rows Returned: 16

NO WARRANTY IS MADE BY BLM FOR USE OF THE DATA
FOR PURPOSES NOT INTENDED BY BLM

RUN TIME: 01:24 PM

UNITED STATES DEPARTMENT OF INTERIOR
BUREAU OF LAND MANAGEMENT
GEOGRAPHIC REPORT WITH LAND
Sorted by Serial Number

RUN DATE: 06/16/2003
Page 1 of 3

Serial Number: AZA 014911
Total Case Acres: 64.500

<u>Casetype</u>	<u>Case Disp</u>				<u>Sect</u>	<u>Sur Typ</u>	<u>Sur Num</u>	<u>Suff</u>	<u>Subdivision</u>	<u>Act Pend</u>
285003	AUTHORIZED	14	0190N	0200W	022	FF LOTS		2	MINING CLAIMS; 1,8,17;	
<i>Row Power Trans</i>										

Serial Number: AZA 016120
Total Case Acres: 4.010

<u>Casetype</u>	<u>Case Disp</u>				<u>Sect</u>	<u>Sur Typ</u>	<u>Sur Num</u>	<u>Suff</u>	<u>Subdivision</u>	<u>Act Pend</u>
286203	AUTHORIZED	14	0190N	0200W	022	FF		1 2	LOT 11 LESS PATENTED; MINING CLAIMS;	
<i>Row tel ? Teleg -</i>										

Serial Number: AZA 020295
Total Case Acres: 0.620

<u>Casetype</u>	<u>Case Disp</u>				<u>Sect</u>	<u>Sur Typ</u>	<u>Sur Num</u>	<u>Suff</u>	<u>Subdivision</u>	<u>Act Pend</u>
272000	AUTHORIZED	14	0190N	0200W	023	LOTS			11;	
<i>Sale</i>										

Serial Number: AZA 020296
Total Case Acres: 2.130

<u>Casetype</u>	<u>Case Disp</u>				<u>Sect</u>	<u>Sur Typ</u>	<u>Sur Num</u>	<u>Suff</u>	<u>Subdivision</u>	<u>Act Pend</u>
272000	AUTHORIZED	14	0190N	0200W	023	LOTS			12,13;	
<i>Sale</i>										

Serial Number: AZA 020297
Total Case Acres: 0.710

<u>Casetype</u>	<u>Case Disp</u>				<u>Sect</u>	<u>Sur Typ</u>	<u>Sur Num</u>	<u>Suff</u>	<u>Subdivision</u>	<u>Act Pend</u>
272000	AUTHORIZED	14	0190N	0200W	023	LOTS			14;	
<i>Sale</i>										

RUN TIME: 01:24 PM

UNITED STATES DEPARTMENT OF INTERIOR
BUREAU OF LAND MANAGEMENT
GEOGRAPHIC REPORT WITH LAND
Sorted by Serial Number

RUN DATE: 06/16/2003
Page 2 of 3

Adm State: AZ

Serial Number: AZA 020298
Total Case Acres: 0.600

<u>Casetype</u>	<u>Case Disp</u>	14	0190N	0200W	<u>Sect</u>	<u>Sur Typ</u>	<u>Sur Num</u>	<u>Suff</u>	<u>Subdivision</u>	<u>Act Pend</u>
272000 <i>sale</i>	AUTHORIZED				023	LOTS			16;	

Serial Number: AZA 020299
Total Case Acres: 0.900

<u>Casetype</u>	<u>Case Disp</u>	14	0190N	0200W	<u>Sect</u>	<u>Sur Typ</u>	<u>Sur Num</u>	<u>Suff</u>	<u>Subdivision</u>	<u>Act Pend</u>
272000 <i>sale</i>	AUTHORIZED				023	LOTS			17;	

Serial Number: AZA 021021
Total Case Acres: 280.850

<u>Casetype</u>	<u>Case Disp</u>	14	0190N	0200W	<u>Sect</u>	<u>Sur Typ</u>	<u>Sur Num</u>	<u>Suff</u>	<u>Subdivision</u>	<u>Act Pend</u>
281001 <i>Row Road</i>	AUTHORIZED				022 023	LOTS			13,14; 7,10,11,12,15,17;	

Serial Number: AZA 021057
Total Case Acres: 0.330

<u>Casetype</u>	<u>Case Disp</u>	14	0190N	0200W	<u>Sect</u>	<u>Sur Typ</u>	<u>Sur Num</u>	<u>Suff</u>	<u>Subdivision</u>	<u>Act Pend</u>
281007 <i>Row-Road</i>	AUTHORIZED				023	LOTS			11,12,13,14,16;	

Serial Number: AZA 025494
Total Case Acres: 112,400.000

<u>Casetype</u>	<u>Case Disp</u>	14	0190N	0200W	<u>Sect</u>	<u>Sur Typ</u>	<u>Sur Num</u>	<u>Suff</u>	<u>Subdivision</u>	<u>Act Pend</u>
231106 <i>Wilderness</i>	AUTHORIZED				026	FF			PART SESESE;	

RUN TIME: 01:24 PM

UNITED STATES DEPARTMENT OF INTERIOR
BUREAU OF LAND MANAGEMENT
GEOGRAPHIC REPORT WITH LAND
Sorted by Serial Number

RUN DATE: 06/16/2003
Page 3 of 3

Serial Number: AZA 029961
Total Case Acres: 3.150

<u>Casetype</u>	<u>Case Disp</u>				<u>Sect</u>	<u>Sur Typ</u>	<u>Sur Num</u>	<u>Suff</u>	<u>Subdivision</u>	<u>Act Pend</u>
292801	PENDING	14	0190N	0200W	022	LOTS			14,15,16;	Y

Serial Number: AZAR 0017080
Total Case Acres: 148.217

<u>Casetype</u>	<u>Case Disp</u>				<u>Sect</u>	<u>Sur Typ</u>	<u>Sur Num</u>	<u>Suff</u>	<u>Subdivision</u>	<u>Act Pend</u>
288100	AUTHORIZED	14	0190N	0200W	022	FF		1 2	LOTS 1,7,8,9 LESS; PATENTED MINING CLAIMS;	